

ARCHITECTURAL AND LANDSCAPE GUIDELINES
FOR

WynSwept

WYNSWEPT
ARCHITECTURAL AND LANDSCAPE GUIDELINES

INTRODUCTION

These ARCHITECTURAL AND LANDSCAPE Guidelines (the "Guidelines") have been prepared for the residential community known as WYNSWEPT ("WYNSWEPT"). The Guidelines are contemplated in and are promulgated pursuant to that certain Declaration of Covenants, Conditions and Restrictions for WYNSWEPT (the "Declaration"). The Guidelines consist of three components: Architectural and Design Guidelines, Landscape Guidelines, and Construction Rules, as set forth below. All defined terms used in the Guidelines, as indicated by the initial capitalization thereof, shall have the same meaning ascribed to such terms in the Declaration, unless otherwise specifically defined herein.

The Guidelines shall be employed in conjunction with the Declaration. If there is an express conflict between the terms of the Declaration and the terms of the Guidelines, the terms of the Declaration shall control and prevail; provided, however, the mere fact that the terms of the Guidelines may be more restrictive than the terms of the Declaration, or vice versa, shall not be construed as an express conflict, and in such case the most restrictive provision shall control and prevail. IN THE EVENT GOVERNMENTAL OR QUASI-GOVERNMENTAL RULES, REGULATIONS OR REQUIREMENTS THAT ARE APPLICABLE TO WYNSWEPT ARE MORE RESTRICTIVE OR MORE STRINGENT THAN THE TERMS OF THE DECLARATION AND/OR THE TERMS OF THE GUIDELINES, THE APPLICABLE GOVERNMENTAL OR QUASI-GOVERNMENTAL RULES, REGULATIONS OR REQUIREMENTS SHALL CONTROL AND PREVAIL.

DESIGN PHILOSOPHY

The Guidelines have been developed to implement the design philosophy of WYNSWEPT, namely, to blend structures, and residents' lifestyles into a harmonious and aesthetically pleasing residential community which places a strong emphasis on the preservation and enhancement of the natural beauty of WYNSWEPT. The Guidelines are intended to provide direction to Lot Owners and builders in the planning, design, and construction of residences and related Improvements on Lots. It is not the purpose of the Guidelines to create look-alike residences and other Improvements or to suggest that all residences employ the same colors, styles, and materials. Rather, the primary emphasis of WYNSWEPT is on quality of design and compatibility among all Improvements, without unduly restricting the ability of Lot Owners to exercise individuality in their choice or design of a residence and related Improvements. No residence, structure, or other Improvement should stand apart in its siting, design, or construction so as to detract from the overall environment or appearance of WYNSWEPT. The DECLARANT OR OWNERS ASSOCIATION BOARD OF DIRECTORS will be open to and encourage creativity, innovative use of materials and design and unique (if appropriate) methods of construction as long as the final result is consistent with the spirit of the Guidelines and the guiding philosophy of WYNSWEPT. The authority of the DECLARANT OR OWNERS ASSOCIATION BOARD OF DIRECTORS to approve or disapprove plans, specifications and drawings for residences and related improvements is provided by the Declaration.

The Guidelines have been established to provide Lot Owners and their architects and builders with a set of parameters for (i) the preparation of plans, specifications and drawings for the construction of residences and related Improvements on Lots (the "Building Plans and Specifications"), (ii) the preparation of plans, specifications and drawings for the installation of landscape improvements on Lots (the "Landscape Plans and Specifications"). Each Lot Owner and each Lot Owner's building team should become familiar with the Guidelines and the process set forth herein for the submittal, review and approval of Building Plans and Specifications and Landscape Plans and Specifications (together, the "Plans and Specifications"). If building in WYNSWEPT for the first time, Lot Owners and their builders are encouraged to consult the DECLARANT OR OWNERS ASSOCIATION BOARD OF DIRECTORS with questions regarding the application of the Guidelines to the Lot Owners' design concepts prior to the initiation of any design work.

The DECLARANT OR OWNERS ASSOCIATION BOARD OF DIRECTORS will explain and assist in the design review process as well as review, approve, or disapprove Plans and Specifications. It is the DECLARANT OR OWNERS ASSOCIATION BOARD OF DIRECTORS's objectives to maintain a pleasing aesthetic relationship of building to site and building to building and not to restrict individual creativity or preferences. The DECLARANT OR OWNERS ASSOCIATION BOARD OF DIRECTORS will use the Guidelines for the purpose of reviewing each design, but the DECLARANT OR OWNERS ASSOCIATION BOARD OF DIRECTORS may consider creative and innovative approaches in order to address special site conditions or circumstances, provided such approaches are permitted under the Declaration and are otherwise consistent with the spirit of the Guidelines. The DECLARANT OR OWNERS ASSOCIATION BOARD OF DIRECTORS may retain advisory design professionals to aid in the review of Plans and Specifications.

FUTURE AMENDMENTS

The DECLARANT OR OWNERS ASSOCIATION BOARD OF DIRECTORS reserves the right to amend any or all provisions of the Guidelines at any time and from time to time, in the sole and absolute discretion of the DECLARANT OR OWNERS ASSOCIATION BOARD OF DIRECTORS. Also, the DECLARANT OR OWNERS ASSOCIATION BOARD OF DIRECTORS reserves the right to rule on all issues on a case by case basis, taking into account the fact that these guidelines are to be used a benchmarks for policies and procedures, and may be interpreted from time to time by the DECLARANT OR OWNERS ASSOCIATION BOARD OF DIRECTORS to reflect certain circumstantial issues.

All Building Plans and Specifications and all Landscape Plans and Specifications shall be prepared in compliance with the most current version of the Guidelines (and all amendments thereto) that has been promulgated by the DECLARANT OR OWNERS ASSOCIATION BOARD OF DIRECTORS at the time such Building Plans and Specifications and Landscape Plans and Specifications are prepared.

ARCHITECTURAL AND DESIGN GUIDELINES

1. PROCEDURES AND APPROVALS

1.1 Architectural Review Process.

Prior to the commencement of any construction activity of any type (including any grading or clearing work) on any Lot, an Application for Approval (using a form to be obtained from the DECLARANT OR OWNERS ASSOCIATION BOARD OF DIRECTORS) of such work must be submitted by the Lot owner or such Owner's designated agent to the DECLARANT OR OWNERS ASSOCIATION BOARD OF DIRECTORS. The DECLARANT OR OWNERS ASSOCIATION BOARD OF DIRECTORS must receive, review and approve the information and documentation required to be submitted under Section 1.3 herein entitled "Design Review Procedure" prior to the commencement of any such work. Also, all design and construction escrow fees required under the Architectural and Design Guidelines must be paid to the DECLARANT OR OWNERS ASSOCIATION BOARD OF DIRECTORS prior to the commencement of any such work.

1.2 Pre-Application Procedure.

Catawba County and its building inspection department have jurisdiction over the community at WYNSWEPT. Each Lot Owner or a representative of each Lot Owner should contact representatives of Catawba County and its building inspection department at the beginning of the planning and design process relative to such Owner's Lot to ensure compliance with the rules, regulations and standards of Catawba County. Compliance with all governmental and quasi-governmental rules, regulations and standards is the obligation of each Lot Owner and the Lot Owner's builder. It should not be assumed, however, that compliance with the rules, regulations and standards of Catawba County and other governmental and quasi-governmental authorities will satisfy all requirements of the DECLARANT OR OWNERS ASSOCIATION BOARD OF DIRECTORS.

1.3 Design Review Procedure.

The successful completion of the design review procedure under the Architectural and Design Guidelines will be facilitated by reviewing and complying with the requirements outlined in the Architectural and Design Guidelines and by reviewing and following the step-by-step design review format described below. The review format has been structured to achieve a smooth and timely review from preliminary plan submittal to final site inspection and approval.

The following flow chart represents the necessary procedures in the process of building a residence in WYNSWEPT:

APPROVAL OF PRELIMINARY
BUILDING PLANS AND SPECIFICATIONS



CHANGES/ADDITIONS



APPROVAL OF FINAL BUILDING
PLANS AND SPECIFICATIONS



SITE INSPECTION



BEGIN CONSTRUCTION



SUBMITTAL OF LANDSCAPE
PLANS AND SPECIFICATIONS
(addressed in Landscape Guidelines herein)



FINAL INSPECTION AND APPROVAL OF IMPROVEMENTS



READY FOR OCCUPANCY

The DECLARANT OR OWNERS ASSOCIATION BOARD OF DIRECTORS has established a schedule for submittal of Building Plans and Specifications, review of Building Plans and Specifications, and meeting with the Lot Owner or the representative of the Lot owner to discuss any questions or concerns of the DECLARANT OR OWNERS ASSOCIATION BOARD OF DIRECTORS relative to the Building Plans and Specifications. The established schedule permits a timely review of submitted Building Plans and Specifications and allows Lot Owners and their representatives to accurately plan their schedules. Building Plans and Specifications must be submitted by the Lot Owner or the Lot Owner's representative to the DECLARANT OR OWNERS ASSOCIATION BOARD OF DIRECTORS Coordinator by 1:00 p.m. seven days prior to the scheduled DECLARANT OR OWNERS ASSOCIATION BOARD OF DIRECTORS review meeting. Each submittal of Building Plans and Specifications must be accompanied by a completed Application for Approval form (copies of which are attached hereto as Schedule A and Schedule B, as applicable), a one-time processing fee (the "Processing Fee") of Three Hundred Twenty-Five and No/100 Dollars (\$325.00), shall be paid by check and shall be made payable to the WYNSWEPT OWNERS ASSOCIATION, and two (2) complete sets of the Building Plans and Specifications. The DECLARANT OR OWNERS ASSOCIATION BOARD OF DIRECTORS has a review meeting as needed, but no more than once a week, to review the Building Plans and Specifications that have been submitted since the most recent review meeting. Each Lot Owner that has submitted Building Plans and Specifications for review is encouraged, although not required, to attend the DECLARANT OR OWNERS ASSOCIATION BOARD OF DIRECTORS review meeting at which such Lot Owner's Building Plans and Specifications will be reviewed to respond to any questions that the DECLARANT OR OWNERS ASSOCIATION BOARD OF DIRECTORS may have relating to such Lot Owner's Building Plans and Specifications. Appointments for DECLARANT OR OWNERS ASSOCIATION BOARD OF DIRECTORS review meetings can be made by contacting the DECLARANT OR OWNERS ASSOCIATION BOARD OF DIRECTORS Coordinator.

The Processing Fee, if applicable of Three Hundred Twenty-Five and No/100 Dollars \$325.00) may be waived by the DECLARANT OR OWNERS ASSOCIATION BOARD OF DIRECTORS for house plans which have already been pre-approved by DECLARANT OR OWNERS ASSOCIATION BOARD OF DIRECTORS. Pre-approved plans would include stock plans offered by Featured Builder and although minor changes or elevation changes and colors would need to be reviewed, the processing fee could be waived. Reviews of all other plans will be charged the processing fee to cover the cost of the Architect.

As set forth above, each Lot Owner will be charged a Processing Fee, if applicable, for the review of such Lot Owner's Building Plans and Specifications. The Processing Fee, which is Three Hundred Twenty-Five and No/100 Dollars \$325.00), shall be paid by check and shall be made payable to the WYNSWEPT OWNERS ASSOCIATION. The DECLARANT OR OWNERS

ASSOCIATION BOARD OF DIRECTORS shall have the right to increase the amount of the Processing Fee from time to time as stated in the Declaration and these Guidelines. The Processing Fee is intended to partially cover the expense incurred by the DECLARANT OR OWNERS ASSOCIATION BOARD OF DIRECTORS in reviewing Building Plans and Specifications, including the cost of compensating any consulting architects, landscape architects, urban designers, inspectors, or attorneys retained by the DECLARANT OR OWNERS ASSOCIATION BOARD OF DIRECTORS.

The Application for Approval, the Processing Fee, the Building Plans and Specifications and all other materials necessary for the DECLARANT OR OWNERS ASSOCIATION BOARD OF DIRECTORS to review Building Plans and Specifications shall be sent to:

Hecht Development Co.
388 N. Highway 16, Suite B
Denver, NC 28037

1.4 Review of Preliminary Building Plans and Specifications.

The DECLARANT OR OWNERS ASSOCIATION BOARD OF DIRECTORS encourages Lot Owners and builders who are building in the WYNSWEPT community for the first time to participate in the preliminary Building Plans and Specifications review process. Although not required, the preliminary Building Plans and Specifications review process may help avoid unnecessary expense and delay by expediting later phases of the Building Plans and Specifications review process. The DECLARANT OR OWNERS ASSOCIATION BOARD OF DIRECTORS will review with the Lot Owner or the Lot Owner's representative such Lot owner's proposed design approach to confirm general compliance with the Architectural and Design Guidelines and the appropriateness of the design concept. To fully utilize the preliminary Building Plans and Specifications review process, a completed site plan and the architectural drawings for the Improvements (as outlined in the enclosed Application for Preliminary Design Approval form, a copy of which is attached hereto as Schedule A) shall be included as part of the preliminary Building Plans and Specifications submittal shall also include a completed Application for Approval and the Processing Fee.

The DECLARANT OR OWNERS ASSOCIATION BOARD OF DIRECTORS shall review the preliminary Building Plans and Specifications and return them to the Owner marked "Approved" or "Disapproved", as the case may be. As to any preliminary Building Plans and Specifications that are marked "Approved" by the DECLARANT OR OWNERS ASSOCIATION BOARD OF DIRECTORS, final Building Plans and Specifications produced thereafter must be in substantial conformity therewith; provided, however, the DECLARANT OR OWNERS ASSOCIATION BOARD OF DIRECTORS's approval of preliminary Building Plans and Specifications shall in no way bind or obligate the DECLARANT OR OWNERS ASSOCIATION BOARD OF DIRECTORS to approve the subsequent final Building Plans and Specifications.

The DECLARANT OR OWNERS ASSOCIATION BOARD OF DIRECTORS may refuse to approve preliminary Building Plans and Specifications or any component(s) thereof, without limitation, the location, style, exterior colors or finishes or other specifications of the proposed Improvements for any reason or reasons, including purely aesthetic reasons, in the sole discretion of the DECLARANT OR OWNERS ASSOCIATION BOARD OF DIRECTORS.

1.5 Review of Final Building Plans and Specifications.

The submittal of final Building Plans and Specifications shall incorporate all of the requirements stated in the Application for Final Design Approval form, a copy of which is attached hereto as Schedule B, and other portions of the Architectural and Design Guidelines as well as comments from previous meetings and design reviews.

Two (2) complete sets of the final Building Plans and Specifications must be submitted to the DECLARANT OR OWNERS ASSOCIATION BOARD OF DIRECTORS. Also, the Processing Fee (\$325.00) must be submitted as part of the final Building Plans and Specifications submittal if the Processing Fee has not been paid to the WYNSWEPT OWNERS ASSOCIATION previously, (if the Processing Fee is applicable).

If found not to be in compliance with the Guidelines or if found to be otherwise unacceptable to the DECLARANT OR OWNERS ASSOCIATION BOARD OF DIRECTORS, one (1) set of the final Building Plans and Specifications shall be returned to the Lot Owner marked "Resubmit", accompanied by a written statement of items found not to be in compliance with the Guidelines or to be otherwise unacceptable to the DECLARANT OR OWNER ASSOCIATION BOARD OF DIRECTORS.

At such time as the final Building Plans and Specifications are approved (or conditionally approved) by the DECLARANT OR OWNERS ASSOCIATION BOARD OF DIRECTORS, one (1) complete set of the approved final Building Plans and Specifications shall be marked "Approved as Submitted" or "Approved as Noted" and returned to the Lot Owner, along with a written statement with design comments. Once the DECLARANT OR OWNERS ASSOCIATION BOARD OF DIRECTORS has approved final Building Plans and Specifications for Improvements to be constructed on a particular Lot, the construction of such Improvements must be promptly commenced and diligently pursued to completion; and if such construction is not commenced within one (1) year following the date of approval of the final Building Plans and Specifications by the DECLARANT OR OWNERS ASSOCIATION BOARD OF DIRECTORS, the approval of such final Building Plans and Specifications by the DECLARANT OR OWNERS ASSOCIATION BOARD OF DIRECTORS shall be deemed rescinded. In the event of any such rescission of the DECLARANT OR OWNERS ASSOCIATION BOARD OF DIRECTORS's approval of Building Plans and Specifications pursuant to the immediately preceding sentence, construction of Improvements on such Lot may be commenced thereafter only after resubmission of final Building Plans and Specifications to the DECLARANT OR OWNERS ASSOCIATION BOARD OF DIRECTORS for approval and approval of such final Building Plans and Specifications by the DECLARANT OR OWNERS ASSOCIATION BOARD OF DIRECTORS.

Any modification or change to the "Approved" set of final Building Plans and Specifications must be submitted in duplicate to the DECLARANT OR OWNERS ASSOCIATION BOARD OF DIRECTORS for its review and approval (using the same procedure as set forth herein relative to the submission and approval of the original final Building Plans and Specifications). The DECLARANT OR OWNERS ASSOCIATION BOARD OF DIRECTORS may require the Lot Owner to pay an additional review fee in connection with any submittal of modifications or changes to previously approved final Building Plans and Specifications.

1.6 Lot Staking, Site Inspection and Approval to Commence Work.

Once final Building Plans and Specifications approval has been granted by the DECLARANT OR OWNERS ASSOCIATION BOARD OF DIRECTORS, the Lot Owner or the Lot Owner's representative shall stake the Lot (as provided herein) for review and approval by the DECLARANT OR OWNERS ASSOCIATION BOARD OF DIRECTORS prior to commencing any construction work thereon (including grading work). The Lot Owner or the Lot Owner's representative must clearly stake the proposed house and property lines. Staking shall be with a continuous ribbon encircling the area to remain undisturbed, and any additional trees to remain undisturbed located outside the encircled area shall be ribboned individually or in groups. After such staking of the Lot has been completed in accordance with this Section 1.6, the Landscape Guidelines, the Lot Owner or the Lot Owner's representative shall request the DECLARANT OR OWNERS ASSOCIATION BOARD OF DIRECTORS to make a site inspection prior to the commencement of clearing and construction work on the Lot. Provided, however, and notwithstanding any term or provision herein to the contrary, "mature trees" located outside the Building Envelope may not be cut down, damaged or otherwise removed without the

specific written approval of the DECLARANT OR OWNERS ASSOCIATION BOARD OF DIRECTORS. "Mature trees" for purposes of these Guidelines shall mean the following:

<u>Tree Type</u>	<u>Diameter</u> (measured 12 inches above ground level)
Evergreen	4 inches or greater
Deciduous	3 inches or greater
Dogwoods and other flowering trees	1.5 inches or greater

The primary purpose of the site inspection by the DECLARANT OR OWNERS ASSOCIATION BOARD OF DIRECTORS is to ensure compliance with the approved Building Plans and Specifications to prevent any unnecessary damage to specimen trees and other unique site features. (Please refer to the Landscape Guidelines regarding requirements and restrictions relating to tree and vegetation protection and removal). In addition to the foregoing matters, the site inspection shall include a review of the following matters and issues:

Building setbacks (as per stakes);

Side yards (as per stakes);

Clearing limits;

Placement of excavation materials;

Protection of water meter and sanitary sewer boxes (where applicable)

Location of construction entrances;

Location of temporary toilet;

Location of trash containers; and

Erosion control measures (silt fences, hay bales, diversion swales, stone filter dams, etc., as required).

Inspection by the DECLARANT OR OWNERS ASSOCIATION BOARD OF DIRECTORS shall normally be made within seven (7) business days of the date the request is received by the DECLARANT OR OWNERS ASSOCIATION BOARD OF DIRECTORS. Written authorization by the DECLARANT OR OWNERS ASSOCIATION BOARD OF DIRECTORS to proceed with the Lot clearing and construction work will be issued to the Lot Owner or such Lot Owner's builder by the DECLARANT OR OWNERS ASSOCIATION BOARD OF DIRECTORS promptly after the inspection is completed or, if problems are detected during the site inspection, written notification of such problems shall be given to the Lot Owner or such Lot Owner's builder by the DECLARANT OR OWNERS ASSOCIATION BOARD OF DIRECTORS promptly after the inspection is completed. No clearing or construction activities may be commenced prior to issuance of the site inspection approval by the DECLARANT OR OWNERS ASSOCIATION BOARD OF DIRECTORS. The DECLARANT OR OWNERS ASSOCIATION BOARD OF DIRECTORS shall have the right to stop any unauthorized clearing and/or construction activities that are commenced on a lot in violation of the terms and requirements of the Guidelines. The DECLARANT OR OWNERS ASSOCIATION BOARD OF DIRECTORS may delegate its site inspection functions under the Guidelines to WYNSWEPT's development construction manager.

1.7 Failure of the DECLARANT OR OWNERS ASSOCIATION BOARD OF DIRECTORS to Act.

If the DECLARANT OR OWNERS ASSOCIATION BOARD OF DIRECTORS fails to approve or disapprove any final Building Plans and Specifications and other submittals which conform (and which relate to Improvements which will conform) with the requirements of the Guidelines and of the Declaration or to reject them as being inadequate or unacceptable to DECLARANT OR OWNERS ASSOCIATION BOARD OF DIRECTORS within thirty (30) business days after receipt thereof, and provided such submittal was a full and complete submittal, in accordance with the Guidelines and the Declaration, of all items that were to have been submitted to the DECLARANT OR OWNERS ASSOCIATION BOARD OF DIRECTORS, and provided the DECLARANT OR OWNERS ASSOCIATION BOARD OF DIRECTORS shall again fail to approve or disapprove of such final Building Plans and Specifications and other submittals within ten (10) business days after additional written request to act on such items is delivered to the DECLARANT OR OWNERS ASSOCIATION BOARD OF DIRECTORS following the passage of such first above -described thirty (30) business day period, it shall be conclusively presumed that the DECLARANT OR OWNERS ASSOCIATION BOARD OF DIRECTORS has approved such conforming Building Plans and Specifications and other submittals, EXCEPT that the DECLARANT OR OWNERS ASSOCIATION BOARD OF DIRECTORS has no right or power, either by action or failure to act, to waive or grant any variance relating to any mandatory requirements specified in the Declaration or any Additional Declaration for the Phase in which the Lot is located, and EXCEPT FURTHER, that the DECLARANT OR OWNERS ASSOCIATION BOARD OF DIRECTORS shall not be deemed to have waived any of the requirements set forth in Article VIII, Section 5, Section 6 or Section 7 of the Declaration or any corresponding provisions in the Guidelines. If final Building Plans and Specifications or other submittals are not sufficiently complete or are otherwise inadequate, the DECLARANT OR OWNERS ASSOCIATION BOARD OF DIRECTORS may reject them as being inadequate or may approve or disapprove part, conditionally or unconditionally, and reject or approve the balance. The DECLARANT OR OWNERS ASSOCIATION BOARD OF DIRECTORS is authorized to request the submission of samples of proposed construction materials.

1.7.1 North Carolina Catawba Buffer Rules

These Guidelines are not intended to conflict with the NC Catawba Buffer Rules as administered by the State of North Carolina and the North Carolina Department of Environmental Health and Natural Resources (NCDENR). In the case where there is a direct conflict between any governmental or regulatory agency laws, ordinances, rules, or provisions including the NC Catawba Buffer Rules, the more stringent stipulations shall apply.

1.8 Final Inspection

Once all improvements have been completed, including landscape improvements, a final inspection must be conducted to ensure compliance with the DECLARANT OR OWNERS ASSOCIATION BOARD OF DIRECTORS's approval of Final Building Plans and Specifications. A request must be made to the DECLARANT OR OWNERS ASSOCIATION BOARD OF DIRECTORS in writing to conduct a final on-site inspection (see the attached Schedule D).

2. SITE PLANNING

2.1 Site Analysis and Siting Considerations.

The siting of a house is a critical and important design decision. The site plan concept developed for each Lot Owner (as part of the Plans and Specifications for such Owner's Lot) should reflect functional needs but also should be sensitive to the unique characteristics of the Lot as well as the unique characteristics of the surrounding neighborhood. Due to relatively large Lots and open vistas of the WYNSWEPT community, residences and other Improvements on Lots will be seen from many different angles and viewpoints.

The DECLARANT OR OWNERS ASSOCIATION BOARD OF DIRECTORS shall consider each Lot independently but shall give consideration to the impact of each individual Lot (and the Improvements proposed to be constructed thereon) on adjacent Lots and view corridors. Care must be taken to locate each structure, when and where possible, so as not to infringe upon adjacent Lots and structures constructed or to be constructed thereon, view corridors and natural amenities of the area. Consideration in this regard must be given to the following:

- 1) Topography of the Lot and other Lots in the vicinity.
- 2) Distant and intimate views from the Lot.
- 3) Distant and intimate views of the Lot from other Lots.
- 4) Existing vegetation type and quality.
- 5) Existing water and drainage patterns.
- 6) Driveway access.
- 7) Height of proposed structures on the Lot and existing and proposed structures on adjacent Lots and other Lots in the vicinity.
- 8) Setback from street to align with adjacent Lots.

2.2 Building Envelopes and Building Setbacks.

The DECLARANT OR OWNERS ASSOCIATION BOARD OF DIRECTORS has provided setback requirements that, when viewed in total, are designed to ensure that the WYNSWEPT community will be pleasing in appearance from views not only from the Roadways. In that regard, the DECLARANT OR OWNERS ASSOCIATION BOARD OF DIRECTORS has established a specific Building Envelope for each Lot. The Building Envelope for each Lot defines the front, side, and rear yard setbacks. The intent of the DECLARANT OR OWNERS ASSOCIATION BOARD OF DIRECTORS in imposing the Building Envelope is to allow for harmonious alignment of the Improvements on Lots to help assure appropriate views of and from the residences located on the Lots.

Within the Building Envelope, the residence and all other Improvements shall be located and tailored to the specific features of the particular Lot. All Improvements shall be located so as to minimize disruption or disturbance to the existing natural setting, including mature trees, drainage ways, and views. The DECLARANT OR OWNERS ASSOCIATION BOARD OF DIRECTORS strongly discourages the clearing of the septic repair area on the initial clearing of the lot and primary septic field. As part of the review and approval of Plans and Specifications, the DECLARANT OR OWNERS ASSOCIATION BOARD OF DIRECTORS may require that the location and orientation of the house and other Improvements within the Building Envelope be modified. No building on any Lot (including any stoops or porches, patios, terraces, decks, etc.) and no recreational Improvement on any Lot shall be erected or permitted to remain outside of the Building Envelope for that particular Lot. Provided, however, and notwithstanding the foregoing to the contrary, provided they are approved by the DECLARANT OR OWNERS ASSOCIATION BOARD OF DIRECTORS in DECLARANT OR OWNERS ASSOCIATION BOARD OF DIRECTORS in accordance with the applicable provisions herein, fireplace chimney structures projecting from the side of a dwelling may encroach no more than eighteen (18) inches into the side yard setback established by the Building Envelope.

As set forth in the Declaration, the DECLARANT OR OWNERS ASSOCIATION BOARD OF DIRECTORS shall have the right, in its sole discretion, to make exceptions to any Building

Envelope to recognize any special topography, vegetation, Lot shape or dimension, or other site-related condition.

2.3 Easements.

Landscape Improvements (as defined in the Landscape Guidelines) and the building of driveways or fencing within utility easements are permissible (unless otherwise prohibited by a recorded easement instrument). Provided, however, if in the future there is a need to disturb or remove such Landscape Improvements, driveways or fencing to access such utilities, such removal and any necessary repair and restoration shall be the responsibility of the Owner of the Lot.

2.4 Erosion and Sediment Controls.

The design and development concepts of the WYNSWEPT community call for the utilization and enhancement of the existing natural environment. The DECLARANT OR OWNERS ASSOCIATION BOARD OF DIRECTORS is particularly conscious of the erosion and sediment disturbances that can occur during any clearing, grading or construction activity on a Lot. To help minimize erosion and sediment disturbances, as part of the final Building Plans and Specifications, an erosion control plan (using erosion control measures such as sit fences, hay bales, diversion swales, stone filer dams, etc., as required) must be designed in accordance with Schedule E attached hereto and must be incorporated within the site plan. Approval of the erosion control plan must be obtained from the DECLARANT OR OWNERS ASSOCIATION BOARD OF DIRECTORS (as part of the approval by the DECLARANT OR OWNERS ASSOCIATION BOARD OF DIRECTORS of the final Building Plans and Specifications) prior to any earth-disturbing operations on any Lot. Erosion control measures implemented pursuant to an approved erosion control plan must remain in place until such time as all disturbed areas have been stabilized.

All erosion control plans submitted to the DECLARANT OR OWNERS ASSOCIATION BOARD OF DIRECTORS shall be considered individually for each lot. Recommendations or requirements of the DECLARANT OR OWNERS ASSOCIATION BOARD OF DIRECTORS in that regard will be based on individual Lot location, terrain, soil conditions, vegetation, drainage, proposed cuts and fills, and any other conditions the DECLARANT OR OWNERS ASSOCIATION BOARD OF DIRECTORS determines impact upon the possible erosion and sediment disturbances for the Lot. At a minimum, however, each Lot Owner shall be responsible for causing the following minimum erosion control practices to be implemented and maintained throughout the course of all earth-disturbing operations and final seeding:

- (a) Roadway and Homesite Construction Entrance. Prior to the commencement of any earth-disturbing operation, a stone construction entrance shall be installed on the building site (the "Construction Entrance"). The Construction Entrance shall: (i) if possible, be installed in the same location as the proposed driveway so as to minimize the amount of disturbed area; (ii) extend a minimum of 50 feet from the existing roadway; and (iii) be installed, preserved and replaced, if necessary, in accordance hereto. During construction, each owner shall use diligent efforts to minimize traffic traveling off of the driveway onto such Owner's Lot.
- (b) Silt Control Devices. Prior to the commencement of any earth-disturbing operation, a diversion ditch and rock check (or stone filer) dam or other similar measures approved by the DECLARANT OR OWNERS ASSOCIATION BOARD OF DIRECTORS shall be constructed and maintained on the building site (collectively, "Silt Control Devices"). The Silt Control Devices shall be located at the boundary of the estimated disturbed area as set forth more particularly on Schedule E attached hereto and shall be constructed, preserved and replaced, if necessary, in accordance with the standards set forth on Schedule E attached hereto.

In order to ensure the effectiveness of a particular Lot Owner's erosion control measures, the DECLARANT OR OWNERS ASSOCIATION BOARD OF DIRECTORS shall have the right to enter any Lot to inspect any and all erosion control measures and to require additional erosion control measures, as necessary.

2.5 Drainage.

Drainage considerations for individual Lots play an important part in the ecological balance of the community. Generally, each Lot should be graded such that all water draining from such Lot does not drain onto any adjoining Lots. Water runoff for each individual Lot must be handled by adequately sloping all areas so that runoff can be directed to the natural drainage areas or storm drainage facilities. Water runoff and control is the responsibility of each Lot Owner relative to such Owner's Lot. The water runoff shall be handled in such a manner as not to adversely affect any neighboring Lots. Building Plans and Specifications for any Lot shall include a conceptual drainage plan for such Lot.

3. ARCHITECTURAL DESIGN

3.1 Architectural Style.

The intent of the Architectural and Design Guidelines is to encourage the excellent design of a community of individual residences which, when viewed together, produce an outstanding total community environment. It is not the intent of the Architectural and Design Guidelines to dictate a particular architectural style, but rather to provide Lot Owners and their architects with a set of guidelines that will foster an attractive community.

The residential architecture at WYNSWEPT should work in harmony with the natural features of the surrounding terrain. Traditional architectural styles preferred as the basis or foundation of the design. However, contemporary interpretations of traditional designs are acceptable, provided they adhere to the criteria of the Architectural and Design Guidelines. The designs employed shall be compatible with traditional architectural styling in terms of make, shape, profile, scale, and proportion.

3.2 Quality Design Features.

The homes in WYNSWEPT should reflect the individuality of their owners while adhering to the principles of fine architecture. The following considerations are among those to be addressed when developing the architectural design for Improvements to be constructed on a Lot:

- 3.2.1 The residence shall be located on the Lot with minimum disruption to the natural topography, vegetation, and unique site features.
- 3.2.2 There shall be a consistency in the site planning, architecture, and Landscape Improvements.
- 3.2.3 Sensitive interpretation of the architectural style is encouraged within the constraints of budget and site.
- 3.2.4 A consistent scale shall be used throughout the design of the residence and other Improvements, with each element designed in proportion to the other design elements.
- 3.2.5 The various building materials shall allow for a pleasing and harmonious exterior appearance for the residence and other Improvements. Building materials shall be used logically.

- 3.2.6 Appropriate colors shall be used, and colors shall be used with restraint.
- 3.2.7 Bay windows shall be carried down to grade or visual support of cantilevered conditions must be expressed. When bay windows are stacked in a two- story configuration, the blank panel between all facets shall be accented.
- 3.2.8 All homes must have exterior front of brick, masonry, stone, shake or horizontal siding. The predominant exterior must cover the front of the home and must be wrapped around to cover two feet of the side of the home. On a brick front, 25% of the front may be vinyl as an accent, and on a stone front, 50% of front exterior can be vinyl. Vinyl must be at 0.046" thickness.
- 3.2.9 The main roof shall have a minimum slope of eight (8) vertical to twelve (12) horizontal. Shed roof forms are discouraged. Roof shapes and configurations shall be planned to avoid complex, awkward, or odd roof designs.
- 3.2.10 Gutters and downspouts shall be used at all eave lines, unless deemed inappropriate. All exterior downpipes (except copper downpipes) shall be painted to blend with the color of the exterior of the residence.
- 3.2.11 All roof structures, such as attic vents, plumbing vents, etc. shall be treated or painted to blend with the roof shingles, except that flashing applied to vertical surfaces may be painted to blend with the vertical materials where more appropriate.
- 3.2.12 All exterior utility service connections must be provided in unobtrusive and inconspicuous locations. All electric meters and main fuse boxes must be positioned away from view. This may be accomplished by providing an enclosed recess in the side of the dwelling or through approved Landscape Improvements and/or screening.
- 3.2.13 Exposed electrical equipment, stubouts, conduit, drain lines, pipes and vents must be painted to match the color of the home. Exterior disconnects for air conditioning equipment, etc. shall be mounted at the lowest point allowed by applicable building codes.
- 3.2.14 Gas meters, if applicable, must be adequately screened with Landscape Improvements to conceal equipment from view.

4. DESIGN CRITERIA

4.1 Dwelling Types.

Each Lot may contain only one detached single-family private dwelling and one private garage for not less than two (2) vehicles and not more than four (4) and only such other accessory structures as are approved in advance in writing by the DECLARANT OR OWNERS ASSOCIATION BOARD OF DIRECTORS. Provided, however, Hecht Development Co. shall be entitled to use Lots owned by it from time to time for the construction and operation of construction offices and sales/marketing offices (and related uses) for the WYNSWEPT project.

4.2 Dwelling Size.

The square footage requirements set forth below are for enclosed heated floor area and are exclusive of the areas in unheated basements, vaulted ceiling areas and attics, unheated porches of any type attached or detached garages, porte-cocheres and unheated storage areas, decks and patios.

Any dwelling erected upon any Lot shall contain not less than the following heated floor areas:

<u>Style</u>	<u>Minimum Total Heated Area</u>	<u>Minimum Ground Floor Heated Area</u>
1 Story	1,800	1,800
1 ½ Story	2,100	1,250
Multi-Level	2,200	1,250

Notwithstanding for foregoing requirements, the DECLARANT OR OWNERS ASSOCIATION BOARD OF DIRECTORS shall have the right (but not the obligation), because of restrictive topography, lot dimensions or unusual site related conditions or other reasons, to allow variances from such minimum square footage requirements of up to ten percent (10%) of such minimum footage requirements by granting a specific written variance.

4.3 Maximum Dwelling Height.

No Dwelling erected upon Lot shall contain more than two and one-half (2 ½) stories above ground level; provided, however the DECLARANT OR OWNERS ASSOCIATION BOARD OF DIRECTORS shall have the right (but not the obligation), however of steep topography, unique Lot configuration or similar reasons, to allow Dwellings heights greater than two and one-half (2 ½) stores on rear and side elevations.

4.4 Ceilings.

Interior ceiling heights in dwellings constructed on Lots are recommended to be a minimum of nine (9) feet on the first (i.e. street grade) floor and a minimum of eight (8) feet on all other floors.

4.5 Garages.

Every house shall have an enclosed garage for not less than two (2) vehicles and not more than four (4) and only such other accessory structures as are approved in advance in writing by the DECLARANT OR OWNERS ASSOCIATION BOARD OF DIRECTORS. Garage openings may not face the front elevation street unless approved in advance in writing by the DECLARANT OR OWNERS ASSOCIATION BOARD OF DIRECTORS; and such approval will be given by the DECLARANT OR OWNERS ASSOCIATION BOARD OF DIRECTORS only where particular hardship would otherwise result because of Lot size, configuration, topography, or other circumstances deemed sufficient by the DECLARANT OR OWNERS ASSOCIATION BOARD OF DIRECTORS.

The placement of garages and driveways has a great effect on the overall aesthetics of the street scene and on the architectural appeal of each specific residence. A street scene with emphasis on residences instead of garages and driveways is more visually interesting. For that reason, certain garage placements on a Lot are discouraged.

In cases where a front entry attached garage must be used, recessing the garage from the remainder of the residence diminished the adverse impact of the front entry garage on the street scene and keeps the residence from appearing to be composed of almost entirely the garage. Therefore, in cases where Lot size does not allow a side entry garage, the house plan must be designed to lesson the effect of a front load garage view from the street, and the plan must be approved in writing by DECLARANT OR OWNERS ASSOCIATION BOARD OF DIRECTORS prior to construction. A porte-cochere that does not extend past the major

building façade, and is constructed of the same building materials as part of the house, is allowed.

Garage doors are required for all garages, and the garage doors must be paneled, raised panel and/or detailed to provide appropriate scale; to be approved in advance by DECLARANT OR OWNERS ASSOCIATION BOARD OF DIRECTORS. Single bay garage doors are preferred over double width garage doors. Front entry garages, if allowed, must use single paneled carriage doors. Carports shall not be allowed. There must be a total minimum distance of twenty-five (25) feet between the garage opening and the adjacent side Lot boundary line. Notwithstanding the foregoing requirements, the DECLARANT OR OWNERS ASSOCIATION BOARD OF DIRECTORS shall have the right (but not the obligation), because of lot width or other circumstances, to allow variances from such minimum side lot setback requirements of up to ten percent (10%) by granting a specific written variance.

- 4.6 Walks and Driveways. All walkways and driveways are to be of concrete, asphalt or other hard-surface material approved by the DECLARANT OR OWNERS ASSOCIATION BOARD OF DIRECTORS.

All driveways shall be a minimum width of 10' (ten feet).

- 4.7 Exterior Materials and Colors.

Exterior materials shall be brick, stucco, stone, cedar shake or horizontal siding. The predominant exterior must cover the front of the home and must be wrapped around to cover two feet of the side of the home. Architectural features such as quoin-corners are encouraged. Horizontal siding must be fully back-supported to maintain a straight and even outer surface and must be fully and properly finished. The use of any vinyl siding will only be considered if used as an accent, and covers no more than 25% of the front face of the house if brick veneer is the predominant material and 50% if stone is predominant. The vinyl material used must be pre-approved by the DECLARANT OR OWNERS ASSOCIATION BOARD OF DIRECTORS. Vinyl must be at least a 0.046" thickness. Natural weathering of exterior wood materials is not desired.

The exterior surface of any building shall not be of asbestos shingle siding, aluminum siding, imitation brick or stoneroll siding, exposed concrete or cement blocks or logs.

- 4.8 Roofs.

Roofs and roof pitches shall be in proportion to the overall size and shape of the house. Except as specifically approved otherwise in writing by the DECLARANT OR OWNERS ASSOCIATION BOARD OF DIRECTORS, the minimum roof slope for the main house structure shall be eight (8) vertical to twelve (12) horizontal. Acceptable roofing materials are (i) wood or metal shingles, (ii) wood shakes, (iii) natural or man-made slate, (iv) tile or (v) minimum twenty-five (25) year warranty variegated (not solid) color, architectural (sculpted) style, composition (fiberglass) shingles. All specific roof materials to be used must be approved in writing by the DECLARANT OR OWNERS ASSOCIATION BOARD OF DIRECTORS as part of the final Building Plans and Specifications prior to commencement of construction.

The minimum overhang is to be twelve inches (12").

- 4.9 Windows and Shutters; Doors.

Windows shall generally be the same type and style all around the house. Thermal pane windows are preferred, and exterior storm windows generally will not be permitted. Wood windows are preferred; however, vinyl windows will be considered, provided the style and profile are visually similar to wood windows. Shutters are encouraged and shall fit the

proportion and shape of the windows. All window and doors are encouraged to have caps of soldier course brick jack arches, wood caps or other approved decorative treatment.

4.10 Chimneys.

Chimneys shall be full foundation based and constructed of brick, stone, stucco or other material approved in writing in advance by the DECLARANT OR OWNERS ASSOCIATION BOARD OF DIRECTORS. Chimneys shall have a design and location, and shall be constructed of a material that is appropriate to the house (provided that fireplaces not located on exterior walls may be constructed of an alternative material if approved in advance in writing by the DECLARANT OR OWNERS ASSOCIATION BOARD OF DIRECTORS). Exposed metal flues and wood chases shall not be used. Chimney cap covers are required for prefabricated metal flues. Direct vent fireplaces are discouraged if the location is a side elevation; and direct vent fireplaces shall be allowed only on the rear side of a residence (unless otherwise approved in writing by the DECLARANT OR OWNERS ASSOCIATION BOARD OF DIRECTORS) and shall not be permitted on a front elevation or on any elevation that is visible from the Roadway(s). Cantilevered chimneys are allowed on rear elevation.

4.11 HVAC Equipment.

No air conditioning or heating equipment or apparatus shall be installed on the ground in front of, or attached to any front wall of, any residence on a Lot. Additionally, air conditioning and heating equipment and apparatus shall be screened from view from streets by Landscape Improvements, as more particularly provided in the Landscape Guidelines herein.

4.12 Attachments; Satellite Dishes or Discs and Antennae.

No permanent attachment of any kind or character whatsoever (including, but not limited to, television and radio antennae, solar energy-related systems, satellite or microwave dishes or similar improvements) shall be attached to the roof or exterior walls of any building on any Lot or otherwise placed or maintained on any Lot, unless such attachments or devices are approved in advance in writing by the DECLARANT OR OWNERS ASSOCIATION BOARD OF DIRECTORS. Notwithstanding the above to the contrary, no radio or television transmission or reception towers, antenna, satellite dishes or discs shall be erected or maintained on any Lot, except that one (1) dish or disc not exceeding thirty-two and a half (32.5) inches in diameter or diagonal measurement for receiving direct broadcast satellite service ("DBS") or multi-point distribution services ("MDS") may be erected and maintained on each Lot. No roof-mounted antenna, dishes or discs shall be permitted on any Lot if adequate broadcast reception can be obtained without mounting such equipment on the roof of the house; provided, however, that if such roof-mounted equipment is required, no antenna or related structures may be mounted on masts exceeding ten (10) feet in height above the highest roof line ridge of the house. Any dish, disc or antenna (with associated mast) shall be camouflaged and screened from the Roadways, and shall not be located in the area between the street right-of-way line and the minimum building setback lines applicable to the Lot. The location and screening of the satellite or microwave dish [which, as states, shall be thirty-two and a half (32.5) inches or less in diameter] must be approved in writing by the DECLARANT OR OWNERS ASSOCIATION BOARD OF DIRECTORS prior to installation.

4.13 Mail and Newspaper Boxes.

All mailboxes and newspaper boxes must be of a standard color, size and design as approved by the DECLARANT OR OWNERS ASSOCIATION BOARD OF DIRECTORS. In general, the size and design of all mailboxes and newspaper boxes should be substantially similar to those shown on Schedule G attached hereto.

4.14 Pools, Therapy Pools and Spas.

No above ground pools allowed.

The size, shape and setting of pools (including standard swimming pools, therapy pools and spas) must be carefully designed to be compatible with the surrounding natural and man-made environment. In locating swimming pools, therapy pools and spas, the following shall be considered:

4.14.1 Indoor/Outdoor relationship;

4.14.2 Setbacks imposed by the applicable Building Envelope;

4.14.3 Views both to and from the pool area;

4.14.4 Terrain (grading and excavation); and

4.14.5 Fencing and privacy screening;

4.14.6 Location of Septic Areas.

Except as provided herein, pools, decks and related equipment will not be allowed outside of the Building Envelope area. Provided, however, pool decks may encroach into the setback area imposed by the Building Envelope if such deck is either at or within two (2) feet of natural grade and no closer than ten (10) feet to any Lot boundary line. Pool and pool equipment enclosures must be architecturally consistent and harmonious with the residence and other structures on the Lot in terms of their placement, mass and detail. Pools, decks and related equipment and pool and pool equipment enclosures shall be screened or treated so as to avoid distracting noise and views.

4.14.6 Site plan showing the dwelling, septic, setbacks and pool with walls, landscaping and any structures, and exact location of pool equipment.

4.14.7 Materials List

4.14.8 Landscape plan for house and pool area, and to show screening around pool equipment.

4.14.9 Accurate drawing of pool structure with representative photos.

4.15 Exterior Lighting.

Exterior lighting (which must be approved by the DECLARANT OR OWNERS ASSOCIATION BOARD OF DIRECTORS as part of the Building Plans and Specifications) must be limited to areas within the Building Envelope (unless otherwise approved in writing by the DECLARANT OR OWNERS ASSOCIATION BOARD OF DIRECTORS), must not result in excessive glare and must not interfere with the privacy of nearby dwellings, all as determined by the DECLARANT OR OWNERS ASSOCIATION BOARD OF DIRECTORS in its sole discretion. Night lighting of recreational facilities on Lot is not permitted.

4.16 Play Equipment.

Unless part of a Common Area, swing sets and similar outdoor play structures and equipment must be located where they will have a minimum impact on adjacent Lots. Such play equipment shall be located in the middle third of the Lot.

4.17 Fences and Walls.

The located, materials, size and design of all fences and walls must be approved in advance in writing by the DECLARANT OR OWNERS ASSOCIATION BOARD OF DIRECTORS prior to installation. Chain link or welded wire fencing will not be permitted, except as same may be installed within the Common Areas by the Declarant or the Owners Association. Once an approved fence or wall has been erected on a side Lot boundary line which is a common boundary line with another Lot, that approved fence or wall design and material(s) will be the only approved fence or wall design and material(s) that may be erected on that common Lot line. No double fencing will be allowed on side or rear Lot lines.

No wooden fence, or brick or stone wall, may be erected nearer the front lot line of a Lot than the rear face of the Dwelling located on such Lot, unless otherwise approved in advance in writing by the DECLARANT OR OWNERS ASSOCIATION BOARD OF DIRECTORS. In the case of a corner Lot, no sideyard fence shall be located nearer than the side of the house facing the side street line, and no sideyard fence shall be located less than twenty-five (25) feet from the side street line, unless otherwise approved in advance in writing by the DECLARANT OR OWNERS ASSOCIATION BOARD OF DIRECTORS. No wooden fences, or brick or stone walls, greater than six (6) feet in height are permitted. Chain link or welded wire fencing is not permitted, with the exception of 4 inch box-type fencing used in conjunction with split rail in the rear yard only, and wrought iron fencing. Perimeter fencing shall not have more than fifty percent (50%) of any of its surface closed as viewed from a point on a line of sight perpendicular to the line of the fence. A wall constructed of brick or stone and used in lieu of a fence is exempt from the openness test. The restrictions described herein shall not apply to any improvements originally installed by DECLARANT OR OWNERS ASSOCIATION BOARD OF DIRECTORS on any Common Area. No double fencing will be allowed on side or rear Lot lines.

4.18 Remodeling and Additions.

A Lot Owner desiring to remodel existing Improvements and/or to construct additions to existing Improvements is required to follow the Guidelines to the same extent as if such remodeling or addition were new construction. All criteria governing site location, grading and excavating, erosion control, structures, roofs, landscape and aesthetics will apply to remodeling and additions to the same extent as to new construction. Possible future Improvements or additions that will be of particular concern to the DECLARANT OR OWNERS ASSOCIATION BOARD OF DIRECTORS are skylights and solar collectors, recreations features, lighting, antennas and satellite television. An approval from the DECLARANT OR OWNERS ASSOCIATION BOARD OF DIRECTORS is required for remodeling and additions just as it is for new construction.

As set forth in the Declaration, the Board (i.e., the board of directors of the Owners Association) may hereafter create and establish an Architectural Changes Committee (the "Changes Committee") to review and approve Building Plans and Specifications for all renovations, changes, and additions to existing Improvements on Lots. In the event the Board acts to create and establish the Changes Committee, with regard to renovations, changes and additions to existing Improvements on Lots, the Changes Committee shall have all rights and powers that are reserved to the DECLARANT OR OWNERS ASSOCIATION BOARD OF DIRECTORS in the Guidelines.

4.19 Porches and Decks.

Porches and decks shall be designed with substantial, well proportioned railing, flooring and support posts meeting applicable building code requirements. Individual deck support columns that are five feet (5') or more in height from finished grade should be constructed of two six by six (6" x 6") treated posts placed side by side with a three inch (3") gap, or one eight by eight (8" x 8") treated posted, or single masonry piers. Porches and

decks may not be constructed outside of the building envelope setbacks unless approved in writing by the DECLARANT OR OWNERS ASSOCIATION BOARD OF DIRECTORS.

4.20 Outbuildings.

The construction and location of outbuildings (gazebo, potting shed, storage shed, statues, gates, playhouses, etc.) shall be subject to the review and approval of the DECLARANT OR OWNERS ASSOCIATION BOARD OF DIRECTORS. Their design and location in relationship to the house is essential. Wherever possible, buildings should be oriented so that access is indirect and their opening does not face the street.

Plans and architecture of outbuildings shall be submitted to the DECLARANT OR OWNERS ASSOCIATION BOARD OF DIRECTORS for review and approval, prior to being shown on landscape plans. Approval of the landscape plans does not constitute approval of any outbuildings.

5. MISCELLANEOUS MATTERS

5.1 Diligent Construction.

All improvements to be constructed on a Lot must be completed within one (1) year following commencement of construction (i.e., commencement of grading) of the first of such Improvement, unless a longer time is approved in writing by the DECLARANT OR OWNERS ASSOCIATION BOARD OF DIRECTORS.

5.2 Notices.

Each notice, document or submittal (collectively, "notice") required or permitted to be given under the Guidelines must be given in compliance with the requirements of this section.

5.2.1 Each notice shall be in writing.

5.2.2 Any notice to be given to the DECLARANT OR OWNERS ASSOCIATION BOARD OF DIRECTORS shall be deemed to have been duly served and to be effective only when a receipt acknowledging such delivery (such as a registered mail, overnight express service or hand delivery receipt) is signed by a member or authorized representative of the DECLARANT OR OWNERS ASSOCIATION BOARD OF DIRECTORS. The address of the DECLARANT OR OWNERS ASSOCIATION BOARD OF DIRECTORS for delivery of notices hereunder shall be as follows:

Hecht Development Co.
388 N. Highway 16, Suite B
Denver, NC 28037

5.2.3 Any notice to be given to an Owner (or an Owner's builder, as the case may be) shall be deemed to be duly served when picked up by the Owner (or the Owner's builder, as the case may be) at the DECLARANT OR OWNERS ASSOCIATION BOARD OF DIRECTORS's office, when delivered to the Owner's address (or the Owner's builder's address, as the case may be) by regular U.S. Mail Service (such delivery being presumed to have occurred on the second (2nd) day following the deposit of such notice by the DECLARANT OR OWNERS ASSOCIATION BOARD OF DIRECTORS in the U.S. Mail), or when sent by facsimile to the Owner's facsimile number (or the Owner's builder's facsimile number, as the case may be) (such notice being presumed to have been duly served on the day same is sent by the DECLARANT OR OWNERS ASSOCIATION BOARD OF DIRECTORS). The address of an Owner (and facsimile number, if applicable) shall be as set forth in the Owner's submittal of preliminary Building Plans and Specifications,

or, if different, then as set forth in the Owner's submittal of final Building Plans and Specifications.

- 5.2.4 Either the DECLARANT OR OWNERS ASSOCIATION BOARD OF DIRECTORS or an Owner may change its address (or facsimile number, as the case may be) for notices hereunder by written notice to the other party designating the new address (or facsimile number, as the case may be), such written notice of the changed address (or facsimile number, as the case may be) to be given to the other party in accordance with this Section 5.2.

LANDSCAPE GUIDELINES

6. GENERAL LANDSCAPE MATTERS

6.1 Goals and Objectives

These Landscape Guidelines have been prepared for use by all Lot Owners and their builders, contractors, architects and landscape architects who are involved in making site improvements to Lots in the WYNSWEPT community. Adherence to the Landscape Guidelines by all such parties will help ensure the continued success of WYNSWEPT as a premiere residential community of the highest caliber. Extensive time and resources have been, and will continue to be, invested to create a high quality living environment at WYNSWEPT. The Landscape Guidelines, implemented in concert with the other provisions of the Guidelines, will help assure that the foregoing objectives will be realized. The overall success of the WYNSWEPT community is dependent, in large part, on the coordination of Landscape Improvements (as defined herein) and architectural improvements.

The specific objectives of the Landscape Guidelines are to:

- 6.1.1 Provide minimum standards for the installation of Landscape Improvements and associated site Improvements within Lots at WYNSWEPT.
- 6.1.2 Establish criteria to ensure visual continuity in the Landscape Improvements at WYNSWEPT, exemplary of the design excellence for which WYNSWEPT is known.
- 6.1.3 Present clear, concise, and enforceable guidelines for the installation and maintenance of Landscape Improvements at WYNSWEPT.

6.2 "Landscape" and "Landscape Improvements" Defined.

For the purposes of the Guidelines, and to distinguish landscape elements from other site structural elements (which are covered by the separate Architectural and Design Guidelines), "Landscape" shall be deemed to be the combination of existing and introduced plant material and all of the land area within each Lot located outside the boundaries of the building perimeter of the house. As used in the Guidelines, "Landscape Improvements" include, but are not limited to, trees, shrubs, ground covers, annual and perennial flowers, turf grasses, mulches, irrigation and landscape lighting systems, and similar existing and introduced Improvements.

7. PROCEDURES AND APPROVALS

7.1 Landscape Review Process.

Prior to the commencement of any Landscape activity of any type (excluding any grading or similar site work encompassed by the Building Plans and Specifications) on any Lot,

an Application for Landscape Plans and Specifications Approval (the form of which is attached hereto as Schedule C) must be submitted by the lot Owner or such Owner's designated agent to the DECLARANT OR OWNERS ASSOCIATION BOARD OF DIRECTORS. The DECLARANT OR OWNERS ASSOCIATION BOARD OF DIRECTORS must receive, review and approve the information and documentation required to be submitted under the section herein entitled "Final Landscape Plans and Specifications Review Procedure" prior to the commencement of any such Landscape work.

7.2 Design Review Procedure.

The successful completion of the landscape review process under the Landscape Guidelines will be facilitated by reviewing and complying with the requirements outlined in the Landscape Guidelines and by reviewing and following the landscape review procedure described herein.

The Landscape Plans and Specifications Review Application, the Landscape Plans and Specifications and all other materials necessary for the DECLARANT OR OWNERS ASSOCIATION BOARD OF DIRECTORS to review the Landscape Plans and Specifications shall be sent to:

Hecht Development Co.
388 N. Highway 16, Suite B
Denver, NC 28037

7.3 Review of Preliminary Landscape Plans and Specifications.

The DECLARANT OR OWNERS ASSOCIATION BOARD OF DIRECTORS encourages Lot Owners and builders who are building in the WYNSWEPT community to participate in the preliminary Landscape Plans and Specifications review process. Although not required, the preliminary Landscape Plans and Specifications review process may help avoid unnecessary expense and delay expediting later phases of the Landscape Plans and Specifications review process. Each Lot Owner may, at such Lot Owner's discretion, submit preliminary Landscape Plans and Specifications to the DECLARANT OR OWNERS ASSOCIATION BOARD OF DIRECTORS at the time final Building Plans and Specifications for the Lot are submitted to the DECLARANT OR OWNERS ASSOCIATION BOARD OF DIRECTORS (as contemplated in the Architectural and Design Guidelines).

The DECLARANT OR OWNERS ASSOCIATION BOARD OF DIRECTORS shall review the preliminary Landscape Plans and Specifications and return the to the Owner marked "Approved" or "Disapproved", as the case may be. As to any preliminary Landscape Plans and Specifications that are marked "Approved" by the DECLARANT OR OWNERS ASSOCIATION BOARD OF DIRECTORS, final Landscape Plans and Specifications produced thereafter must be in substantial conformity therewith; provided, however, the DECLARANT OR OWNERS ASSOCIATION BOARD OF DIRECTORS's approval of the preliminary Landscape Plans and Specifications shall in no way bind or obligate the DECLARANT OR OWNERS ASSOCIATION BOARD OF DIRECTORS to approve the subsequent final Landscape Plans and Specifications.

The DECLARANT OR OWNERS ASSOCIATION BOARD OF DIRECTORS may refuse to approve preliminary Landscape Plans and Specifications, or any component(s) thereof, for any reason or reasons, including purely aesthetic reasons, in the sole discretion of the DECLARANT OR OWNERS ASSOCIATION BOARD OF DIRECTORS.

7.4 Final Landscape Plans and Specifications Review Procedure.

The submittal of final Landscape Plans and Specifications must incorporate all of the elements described herein as being required as part of the final Landscape Plans and Specifications submittal. It is critical that final Landscape Plans and Specifications (and other required documentation, as described above) be submitted to the DECLARANT OR OWNERS

ASSOCIATION BOARD OF DIRECTORS for review in a timely manner. In that regard, four (4) complete sets of the final Landscape Plans and Specifications for each Lot must be submitted to the DECLARANT OR OWNERS ASSOCIATION BOARD OF DIRECTORS before the exterior finish work on the house (i.e., brick veneer, siding or stucco application, etc.) is commenced. Lot Owners submitting final Landscape Plans and Specifications after the exterior finish work on the house has been commenced will receive a written request for the final Landscape Plans and Specifications from the DECLARANT OR OWNERS ASSOCIATION BOARD OF DIRECTORS. Beginning on the tenth (10th) day following the date such written request is sent by the DECLARANT OR OWNERS ASSOCIATION BOARD OF DIRECTORS to such Lot Owner, funds will be withheld from the Construction Escrow Deposit (as defined in the Architectural and Design Guidelines) at the rate of \$25.00 per day; and such funds that are withheld shall be deemed earned by the DECLARANT OR OWNERS ASSOCIATION BOARD OF DIRECTORS and shall be non-refundable to the Lot Owner. Such charges will accrue daily until the date that the final Landscape Plans and Specifications submittal (including all elements and documentation required herein) is received by the DECLARANT OR OWNERS ASSOCIATION BOARD OF DIRECTORS. Furthermore, if final Landscape Plans and Specifications are not submitted to the DECLARANT OR OWNERS ASSOCIATION BOARD OF DIRECTORS by the date the Lot Owner occupies the residence on the Lot, whether or not Landscape Improvements have been installed and whether or not any written notice has been given to the Lot Owner by the DECLARANT OR OWNERS ASSOCIATION BOARD OF DIRECTORS as described above, fines shall accrue against such Lot (as a lien), and shall constitute a personal obligation of the applicable Lot Owner, at a rate of \$100.00 per day from the occupancy date until the date on which the final Landscape Plans and Specifications submittal (including all elements and documentation required herein) is received by the DECLARANT OR OWNERS ASSOCIATION BOARD OF DIRECTORS. Such fines will be deducted first from the Construction Escrow Deposit and, if and when the Construction Escrow Deposit is depleted as a result of such daily deductions, such fines will continue to accrue at the daily rate until final Landscape Plans and Specifications are received by the DECLARANT OR OWNERS ASSOCIATION BOARD OF DIRECTORS. No exceptions will be made to the circumstances described above which allow the DECLARANT OR OWNERS ASSOCIATION BOARD OF DIRECTORS to withhold and retain part or all of the Construction Escrow Deposit.

Landscape Plans and Specifications submitted to the DECLARANT OR OWNERS ASSOCIATION BOARD OF DIRECTORS will be reviewed by the DECLARANT OR OWNERS ASSOCIATION BOARD OF DIRECTORS.

If found not to be in compliance with the Landscape Guidelines or if found to be otherwise unacceptable to the DECLARANT OR OWNERS ASSOCIATION BOARD OF DIRECTORS, one (1) set of the final Landscape Plans and Specifications shall be returned to the Lot Owner marked "Resubmit", accompanied by a written statement of items found not to be in compliance with the Landscape Guidelines or to be otherwise unacceptable to the DECLARANT OR OWNERS ASSOCIATION BOARD OF DIRECTORS. If the final Landscape Plans and Specifications for a Lot are submitted and rejected two (2) or more times, the DECLARANT OR OWNERS ASSOCIATION BOARD OF DIRECTORS may require an additional review or processing fee to be deposited by the Lot Owner to cover the additional time and expense incurred by the DECLARANT OR OWNERS ASSOCIATION BOARD OF DIRECTORS in reviewing the resubmitted final Landscape Plans and Specifications.

At such time as the final Landscape Plans and Specifications are approved (or conditionally approved) by the DECLARANT OR OWNERS ASSOCIATION BOARD OF DIRECTORS, one (1) complete set of the approved final Landscape Plans and Specifications shall be retained by the DECLARANT OR OWNERS ASSOCIATION BOARD OF DIRECTORS and the other complete set of the approved final Landscape Plans and Specifications shall be marked "Approved as Submitted" or "Approved as Noted" and returned to the Lot Owner, along with a written statement with any comments of the DECLARANT OR OWNERS ASSOCIATION BOARD OF DIRECTORS. Once the DECLARANT OR OWNERS ASSOCIATION BOARD OF DIRECTORS has approved final Landscape Plans and Specifications for Landscape Improvements to be installed

on a particular Lot, the installation of such Landscape Improvements must be promptly commenced and diligently pursued to completion.

Any modification or changed to the "Approved" set of final Landscape Plans and Specifications must be submitted in duplicate to the DECLARANT OR OWNERS ASSOCIATION BOARD OF DIRECTORS for its review and approval (using the same procedure as set forth herein relative to the submission and approval of the original final Landscape Plans and Specifications).

7.5 Required Elements of Final Landscape Plans and Specifications.

All final Landscape Plans and Specifications shall include the following:

- 7.5.1 A blueprint with accurate boundaries of the Lot.
- 7.5.2 Lot number within the WYNSWEPT community.
- 7.5.3 Scale of the drawing(s) (along with an accurate North Direction) shall be shown and labeled.
- 7.5.4 Date of the drawing(s), including any revision dates.
- 7.5.5 The name, address and telephone number of the preparer of the Landscape Plans and Specifications.
- 7.5.6 Lot Owner's name.
- 7.5.7 "Limits of Clearing and Grading Line" shall be shown exactly as it appears on the grading plan previously submitted by the Lot Owner as part of the approved final Building Plans and Specifications.
- 7.5.8 Precise location of the dwelling, garage and all other structures as depicted on the approved Building Plans and Specifications for the Lot.
- 7.5.9 Precise location of all exterior doors and windows on the first floor/ground level of the dwelling.
- 7.5.10 Precise location of driveways, walkways, decks, and steps, screened porches, gazebos, swimming (or other) pools, fountains, spas/hot tubs, fences and gates, garden walls sculptures, sundials, bird houses, basketball goals, play equipment/swing sets, storage structures, retaining and freestanding walls, etc.
- 7.5.11 Location of all proposed new Landscape Improvements, clearly labeled and indicating the species and quantities. Show all lawn areas as "lawn seed" or "lawn sod".
- 7.5.12 Plant list/planting schedule listing all proposed plant material, quantities, their common name and their botanical/scientific name, their size at the time of planting, and any special or notable distinguishing characteristics.
- 7.5.13 Location of gas and electric meters, location of heating, ventilating and air conditioning units and pool equipment/pump or other utility-related equipment and apparatus.
- 7.5.14 All plants shown on the final Landscape Plans and Specifications are assumed to be scheduled for installation in the initial planting of the Lot. Any plants to be installed in a later phase (i.e., following the initial planting of the Lot) must be clearly labeled to that effect on the final Landscape Plans and Specifications and in the plant list that constitute a part of the final Landscape Plans and Specifications.

7.5.15 The type(s) of mulch material(s) to be used and their location(s) must be clearly indicated.

If any of the foregoing information or detail is not provided in the final Landscape Plans and Specifications, in whole or in part, the final Landscape Plans and Specifications will be rejected until all of the required information and detail is included, regardless of how elaborate and extensive the actual design may be.

7.6 Failure of the DECLARANT OR OWNERS ASSOCIATION BOARD OF DIRECTORS to Act.

If the DECLARANT OR OWNERS ASSOCIATION BOARD OF DIRECTORS fails to approve or disapprove any final Landscape Plans and Specifications and other submittals which conform (and which relate to Landscape Improvements which will conform) with the requirements of the Landscape Guidelines and of the Declaration or to reject them as being inadequate or unacceptable within thirty (30) business days after receipt thereof, and provided such submittal was a full and complete submittal, in accordance with the Landscape Guidelines and the Declaration, of all items that were to have been submitted to the DECLARANT OR OWNERS ASSOCIATION BOARD OF DIRECTORS, and provided the DECLARANT OR OWNERS ASSOCIATION BOARD OF DIRECTORS shall again fail to approved or disapprove of such final Landscape Plans and Specifications and other submittals within ten (10) days after additional written request to act on such items is delivered to the DECLARANT OR OWNERS ASSOCIATION BOARD OF DIRECTORS following the passage of such first above-described thirty (30) business day period, it shall be conclusively presumed that the DECLARANT OR OWNERS ASSOCIATION BOARD OF DIRECTORS has approved such conforming Landscape Plans and Specifications and other submittals, EXCEPT that the DECLARANT OR OWNERS ASSOCIATION BOARD OF DIRECTORS has no right or power, either by action or failure to act, to waive or grant any variances relating to any mandatory requirements specified in the Declaration or any Additional Declaration for the Phase in which the Lot is located, and EXCEPT FURTHER, that the DECLARANT OR OWNERS ASSOCIATION BOARD OF DIRECTORS shall not be deemed to have waived any of the requirements set for in Article VIII, Section 5, Section 6, or Section 7 of the Declaration or any corresponding provisions in the Guidelines. If final Landscape Plans and Specifications or other submittals are not sufficiently complete or are otherwise inadequate, the DECLARANT OR OWNERS ASSOCIATION BOARD OF DIRECTORS may reject them as being inadequate or may approve or disapprove part, conditionally or unconditionally, and reject or approve the balance.

7.7 Lot Owner Responsibility.

Although a landscape contractor, landscape architect, or landscape designer may prepare the final Landscape Plans and Specifications for a particular Lot on behalf of the Lot Owner to review the Landscape Plans and Specifications for completeness (consistent with the Landscape Guidelines); and it also is the ultimate responsibility of the Lot Owner to ensure the timely submission of the Landscape Plans and Specifications and related documentation to the DECLARANT OR OWNERS ASSOCIATION BOARD OF DIRECTORS for review as contemplated herein. Additionally, each Lot Owner is responsible for making those individuals acting on behalf of such Lot Owner aware of the requirements contained herein relating to the preparation and submittal of the final Landscape Plans and Specifications.

7.8 Field Verification.

Following the approval of final Landscape Plans and Specifications for a Lot and the subsequent installation of Landscape Improvements in accordance with such approved final Landscape Plans and Specifications, the Lot Owner shall so notify the DECLARANT OR OWNERS ASSOCIATION BOARD OF DIRECTORS in writing and the DECLARANT OR OWNERS ASSOCIATION BOARD OF DIRECTORS shall inspect the Landscape Improvements installation for compliance with the approved final Landscape Plans and Specifications. Plant locations, plant species

and plant sizes shall be consistent with those shown on the approved final Landscape Plans and Specifications. Plant sizes shall conform to the latest edition of the American Standards For Nursery Stock, published by the American Association of Nurserymen, Inc. If the Landscape Improvements, as installed, do not conform to the approved Landscape Plans and Specifications, at the sole discretion of the DECLARANT OR OWNERS ASSOCIATION BOARD OF DIRECTORS and without limiting any other rights or remedies of the DECLARANT OR OWNERS ASSOCIATION BOARD OF DIRECTORS or any other party under the Guidelines or under the Declaration, the Final Approval may be withheld until the Landscape Improvements installation is brought into conformance with the approved final Landscape Plans and Specifications.

8. PRESERVATION OF EXISTING TREES.

The existing trees at WYNSWEPT are prized natural amenities which add value to the community in a multitude of ways. Hecht Development Co. has exercised care to retain as much of the existing vegetation as possible in the design of the land plan for WYNSWEPT; and it is expected that Lot Owners and home builders and contractors of the Lot Owners will continue to preserve and protect this valuable resource during the course of construction-

8.1 Owner Responsibilities.

Each Lot Owner shall be responsible for ensuring that such Lot Owner's general contractors and subcontractors adhere to the requirements of the provisions in the Guidelines pertaining to the protection and preservation of existing trees.

The DECLARANT OR OWNERS ASSOCIATION BOARD OF DIRECTORS may employ the services of a qualified arborist and/or landscape architect (at the lot Owner's expense as part of the Annual Assessment levied under the Declaration) to analyze the condition of existing trees and to assist the DECLARANT OR OWNERS ASSOCIATION BOARD OF DIRECTORS in monitoring adherence to the provisions in the Guidelines pertaining to the protection and preservation of existing trees.

8.2 Protection and Preservation Procedures for Trees.

It is essential that tree trunks, canopies, and root systems all be protected from heavy equipment and other harmful construction practices. Soil located from the "drip-line" of the tree to the trunk of the tree must remain undisturbed to enhance the likelihood that the tree will survive. Studies have shown that the damaged root systems, especially damage of the feeder roots at the top twenty-four (24) inches of the soil where a tree "breathes", are the most common cause of the fatal decline of otherwise healthy existing trees. Signs of the resulting stress often are not evident for months or sometimes years after the damage occurs, resulting in additional, often unforeseeable, costs and inconvenience to the then-current Lot Owner and to the community as a whole.

A qualified arborist should be consulted by each Lot Owner of such Lot Owner's builder for an on-site evaluation of the existing trees prior to, during, and after construction. In addition, the following place of protective measures must be followed by the Lot Owner and the Lot Owner's builder to ensure the protection of existing trees that are intended to remain on the Lot following the construction of Improvements thereon.

8.2.1 All healthy, individual existing "mature trees" (as defined in Section 1.6 hereof) and all groups of trees comprising a "tree save area" must be identified with blaze-orange flagging tape prior to the DECLARANT OR OWNERS ASSOCIATION BOARD OF DIRECTORS's site inspection and prior to any clearing, grading or other construction activity is commenced on the Lot. The DECLARANT OR OWNERS ASSOCIATION BOARD OF DIRECTORS shall have the right to establish "tree save areas" on each Lot as it deems necessary or desirable, and the Lot Owner and the Lot Owner's builder must

contact the DECLARANT OR OWNERS ASSOCIATION BOARD OF DIRECTORS to determine which trees (if any) on a Lot are within "tree save areas".

- 8.2.2 Having identified the existing trees to be protected, stakes identifying the "drip-line" of such trees must be erected before any clearing, grading or other construction activity is commenced on the Lot. Such staking must stand erect, completely enclosing the tree or trees, and must be maintained erect and in good condition until the installation of the Landscape Improvements is completed in accordance with the Landscape Guidelines. The Lot Owner is responsible for ensuring that such staking remains intact and in good condition throughout the construction process.
- 8.2.3 Keep trash, construction debris, fires, chemical liquids and stored construction materials out to the staked areas.
- 8.2.4 When changes in grade are required near existing trees, erect a retaining wall or walls outside the "drip-line" of the existing trees, to preserve the existing grade around the tree. Supply supplemental water and/or deep-root fertilization, as recommended by the arborist, to ease the stress of possible root loss due to grading operations and the construction of retaining walls.
- 8.2.5 In some instances, the DECLARANT OR OWNERS ASSOCIATION BOARD OF DIRECTORS may require additional tree protection measures to ensure the preservation of especially valuable existing trees.

8.3 Tree Repair Procedures.

When trees are inadvertently damaged during construction, the Lot Owner shall retain a qualified arborist to make the necessary repairs. The following tree repair measures shall be taken by the arborist (as deemed appropriate by him or her) subsequent to his or her thorough inspection of the damaged area and determination as to the severity thereof.

- 8.3.1 Tree trunks scarred during the construction process shall be treated immediately. The scarred area must be properly cleaned. Any and all torn bark and/or ragged edges shall be cut cleanly away, and the wound shall be shaped into an ellipse where possible.
- 8.3.2 Limbs or branches damaged by construction operations shall be removed. Clean cuts with sharp pruning tools are to be made at the nearest branch or flush with the trunk for major limbs.
- 8.3.3 If, during or after construction, minor root damage is observed, reducing the crown by as much as thirty percent (30%) during the appropriate season of the year may be advisable. Crown reduction by pruning several of the small to medium-sized branches will reduce the demand on the damaged root system, thereby increasing the tree's prospects for survival and eventual full recovery.

9. MINIMUM PLANTING REQUIREMENTS

Minimum requirements for the initial Landscape Improvements to be installed on each Lot within the WYNSWEPT community have been devised to ensure that the high quality, visually appealing house styles and associated landscaping portray an aesthetically pleasing streetscape image. Essential to this is a unified and consistent balance between the quality of the architecture and the quality of the Landscape Improvements. A Recommended Plant List is attached hereto as Schedule F.

Landscaping installed should be equal to or greater than the quantity of 60 container gallons of material, plus two, two inch (2") caliper trees in the front yard.

There shall be minimum expenditures required for the initial Landscape Improvements to be installed on each Lot within the WYNSWEPT community. Such minimum expenditures shall include the costs for complete Landscape Improvements installation, including reasonable and customary labor charges and a reasonable percentage of replacement planting/warranty planting based upon industry standards. However, not included in such minimum expenditures for each Lot are costs associated with grading, importation of fill material or soil retaining walls or other expenditures for lawn seed (including labor cost associated therewith) and planting beds; and any costs for such items must be funded by the Lot Owner in addition to the minimum expenditures required for the initial Landscape Improvements specified below.

10. LANDSCAPE DESIGN GUIDELINES - REQUIRED PRACTICES

The following guidelines shall be followed by all Lot Owners and the builders, contractors, subcontractors, and architects of the Lot Owners when planning for and installing Landscape Improvements on Lots within WYNSWEPT. These guidelines contain specific required practices and techniques for creating an aesthetically pleasing landscape.

10.1 Screening of HVAC Units, Utility Meters, Utility Transformers, Outside Refuse Containers, Etc.

All heating, ventilating, and air conditioning units, utility meters, electric utility transformer boxes, swimming pool pump equipment, permitted satellite or microwave dishes and similar equipment, apparatus and fixtures on each Lot, including all refuse containers stored outdoors, must be screened from view from street and from neighboring Lots. Plants used as screening should be maintained by the Lot Owner so that the equipment, apparatus or fixture being screened is accessible (wherever possible) by service personnel and/or meter readers. Plant materials for this purpose shall be installed using either five (5) or seven (7) gallon sizes, evergreen only.

11. LANDSCAPE DESIGN GUIDELINES - RECOMMENDED PRACTICES

The following guidelines are recommended to be followed by all Lot Owners and the builders, contractors, subcontractors, and architects of the Lot Owners when planning for and installing Landscape Improvements on Lots within WYNSWEPT. These guidelines contain specific recommended practices and techniques for creating an aesthetically pleasing landscape.

11.1 Automatic Irrigation Systems.

As set forth above, automatic irrigation systems are highly recommended. Besides the obvious advantage of convenience, automatic irrigation systems, when designed, installed and operated properly, should help conserve water and should provide plant and lawn sod Landscape Improvements with the consistent waterings they require to thrive. Landscape Improvements that are installed between March 15 and September 30 likely will be subjected to periods of intense heat and periods of low precipitation. Automatic irrigation systems are especially beneficial during such periods to help ensure a consistent amount, frequency and duration of watering.

11.2 Landscape Lighting Systems.

Subject to the restrictions in Section 4.14 in the Architectural and Design Guidelines, landscape lighting systems shall be designed, installed and operated to enhance the architecture of the house and/or landscaping shall be avoided. Landscape lighting shall be confined to the Owner's Lot only, and no direct illumination from such landscape lighting shall encroach onto any other Lot or any other location beyond the boundaries of such Owner's Lot.

11.3 Foundation Planting.

When designing foundation plantings, several important factors must be considered. Select shrubs that will not overgrow the location at maturity (i.e., covering windows). Select evergreen shrubs to be planted adjacent to the house foundation to provide an aesthetically pleasing appearance during all seasons, rather than deciduous plants (which shed their leaves in the winter months). Select plant types and varieties that require moderate to low maintenance and pruning. Locate foundation shrubs on either side of windows instead of directly under windows; this allows the shrubs more vertical growing room without blocking the window. Locate foundation plants far enough from the foundation of the house to allow ease of maintenance access to the house (e.g., with a ladder to paint the wall directly behind the shrubbery). Foundation plants shall be layered from front to back, with taller plants (evergreen) at the back and successively lower plants in the front.

11.4 Corner Lots.

With regard to Landscape Improvements and subject to the other provisions of the guidelines, corner Lots shall treat both facades or elevations of the house which face the streets with equal care and consideration. Both facades or elevations are "public" sides of the house to the degree that both elevations front on public street. Care and consideration shall be given to selecting plant material that will lend privacy to the rear yard by grouping evergreen trees and/or shrubs near the side right-of-way line.

11.5 Plants and Enframing Devices.

Trees and shrubs can and shall be utilized to enframe a view of the house (e.g., the front elevation). For instance, street trees located near the Lot boundary line at the street are best located near the side Lot boundary lines to create visual parameters through which to view the front of the house. This idea is further illustrated by locating evergreen trees (e.g., Nellie R. Stevens Hollies) at the front corners of the house to enframe the house with a plant material during all seasons of the year.

11.6 Planting Bed Layout.

Planting beds containing plant materials such as trees, shrubs, ground covers, and annual flowers shall be designed and constructed with smooth, flowing curves (wherever possible). The curves shall be broad enough to allow ease of maneuvering lawn mowing equipment along the edges of the planting beds. Consideration also should be given to the type of lawn moving equipment that will be used (i.e., riding lawn mower or push-type lawn mower) and its minimum turning radius.

11.7 Landscape and Architecture Compatibility.

The landscape design for each Lot should enhance the architectural style of the residence on such Lot. Different architectural styles call for different landscape styles. Lot Owners are urged to hire an experienced, qualified landscape architect or landscape designer to assist in achieving such compatibility.

11.8 Yards and Visual Importance.

Any area of a Lot that is visible from a public street takes on a "semi-public" character in that the visual quality of that portion of the Lot contributes to the overall quality and character of the community at large. It is incumbent upon all Lot Owners, therefore, to landscape and maintain all such "semi-public" areas of their Lots with utmost care and consideration. Corner Lots effectively have two such "semi-public" yards due to the fact that such Lots front on two public streets.

EROSION CONTROL MEASURES

1. Although the Lots in WYNSWEPT are situated to create a relatively low-density development, the construction of new streets and homes increases the rate of storm water "run-off" from rainfall. Hecht Development Co., through its planning and engineering consultants, has developed and received approval for a plan of storm water management for WYNSWEPT. During construction, storm water "run-off" creates the potential for erosion and sedimentation. This potential impact on streams exists during the development of the streets and utility systems and continues until the last home within WYNSWEPT is completed. Erosion control devices have been installed as part of the WYNSWEPT development and will remain present until contributory areas are stabilized (or as provided herein). Such erosion control devices include silt ponds which have been installed by Hecht Development Co. at the outlets for storm water drainage. While the silt ponds are in operation, Hecht Development Co. may remove silt from said silt ponds as is needed to insure their effective performance. No Owner shall disturb or interfere with the operation of the silt ponds or any other erosion control device installed by Hecht Development Co..

CONSTRUCTION RULES

1. Applicability. These construction rules (collectively the "Construction Rules") shall apply to all lot Owners and their builders, and any reference herein to an Owner shall also apply to the Owner's builder and subcontractors. All Owners shall abide by the Construction Rules and such other rules as the Board and/or the DECLARANT OR OWNERS ASSOCIATION BOARD OF DIRECTORS may establish from time to time.
2. Construction Hours and Noise. All construction activities must be conducted and all deliveries must be made from 7:00 a.m. until 8:00 p.m. Monday through Saturday; provided, however, no construction activities shall be conducted and no deliveries shall be made on July 4, Labor Day, Thanksgiving Day, Christmas Day or New Years Day. No loud radios or distracting noise (other than normal construction noise) will be allowed within the community during construction. This is distracting to Lot Owners. Normal radio levels are acceptable. Radio and stereo speakers shall not be mounted on vehicles or outside of homes under construction.
3. Rubbish and Debris. In order to maintain a neat and orderly appearance at all times throughout WYNSWEPT, the following rubbish and debris rules must be strictly followed:
 - (a) Exterior Construction Debris. With regard to all construction debris located on a Lot outside the walls of a residence that is under construction, the following rules shall apply:
 - (1) At the end of each day on which work occurs on the Lot, all lightweight, blowable construction debris, such as roofing paper, insulation bags, foam sheathing, polyethylene, etc., must be placed in a silt fence pen or other approved containment device on the Lot; and
 - (2) At the end of the day on each Friday, all non-blowable construction debris, such as wood scraps, shingles, brickbands, drywall, bricks and masonry blocks, must be gathered into neat piles.
 - (3) Within the last three (3) days of every month, all debris must be taken off the Lot and out of WYNSWEPT, leaving the pens and the Lot free of all debris.
 - (b) No Burning or Burial. Burning or burial of construction debris or vegetation is prohibited.

4. Street Cleaning. Hecht Development Co. also shall have the right, without notice, to clean up any significant amount of dirt, gravel, cement, etc., left on any street if the same is not immediately removed by the responsible Owner, to charge the cost of such clean up to the responsible Owner and to receive reimbursement for the expenses of such clean up from the responsible Owner.
5. Silt Fences. Silt fences and/or other devices for sedimentation control shall be installed where necessary or as directed by the DECLARANT OR OWNERS ASSOCIATION BOARD OF DIRECTORS.
6. Material Storage. No construction materials, equipment or debris of any kind may be stored on any street, curb, sidewalk or area between streets and sidewalks, on any adjacent Lots or otherwise than in the locations approved by the DECLARANT OR OWNERS ASSOCIATION BOARD OF DIRECTORS.
7. Trailers. No construction office trailers may be placed, erected or allowed to remain on any Lot or in any other area in WYNSWEPT, except as approved in writing by the DECLARANT OR OWNERS ASSOCIATION BOARD OF DIRECTORS.
8. Construction Access. During the time a residence or other Improvements are being built, all construction access shall be confined to the approved driveway for the Lot, unless the DECLARANT OR OWNERS ASSOCIATION BOARD OF DIRECTORS approves an alternate access way.
9. Gravel Drives. Prior to the commencement of construction on a Lot, the Owner of such Lot or such Owner's contractor shall provide a gravel drive in accordance with Section 2.4 of the Architectural and Design Guidelines.
10. Parking. All vehicles must be parked so as not to impede traffic or damage vegetation. No vehicles (trucks, vans, cars, trailers, construction equipment, etc.) may be left parked on any streets within WYNSWEPT overnight. Construction vehicles may be left on gravel drive of a Lot (and no other portion) overnight only if additional use of the vehicle will be made within the following three (3) days. Subcontractors are to be instructed to park on the street (not on the road shoulder) adjacent to the Lot or on the gravel drive during the day.
11. Miscellaneous Practices. The following practices are prohibited at WYNSWEPT:
 - (a) Changing oil of any vehicle or equipment;
 - (b) Allowing concrete suppliers and contractors to clean their equipment at areas other than within the clearing areas (approved by the DECLARANT OR OWNERS ASSOCIATION BOARD OF DIRECTORS) for a Lot;
 - (c) Carrying and/or discharging any type of firearms, except by law enforcement officials and security personnel authorized in writing by Hecht Development Co.;
 - (d) Careless disposition of cigarettes and other flammable material; and
 - (e) Operators of vehicles are required to use due care to ensure that they do not spill any damaging materials while within WYNSWEPT. If spillage does occur, it is the responsibility of the operator of the vehicle to properly clean up the spill. Any such clean up operations completed by WYNSWEPT's personnel will be charged to the responsible party. Any spills must be reported to the DECLARANT OR OWNERS ASSOCIATION BOARD OF DIRECTORS and Hecht Development Co. in writing as soon as possible.
12. Pets. Builder and contractor personnel may not bring pets into WYNSWEPT.

13. Common Areas. Except with the prior written permission of the DECLARANT OR OWNERS ASSOCIATION BOARD OF DIRECTORS, builder and contractor personnel are not allowed in the Common Areas, and no construction access will be allowed across the Common Areas.
14. Accidents. Hecht Development Co. and the DECLARANT OR OWNERS ASSOCIATION BOARD OF DIRECTORS shall be notified immediately of accidents, injuries or other emergency occurrences.
15. Portable Chemical Toilets. An enclosed and regularly serviced portable chemical toilet must be provided at each residence under construction and must be located in as inconspicuous a location as possible (or such location as is otherwise approved by the DECLARANT OR OWNERS ASSOCIATION BOARD OF DIRECTORS).
16. Speed Limit. The established speed limit within the WYNSWEPT community is twenty-five miles per hour (25 mph) for all vehicles, and this limit must be obeyed.
17. Signs. Building permits are to be attached to a post in a manner protected from the elements; and in no event may building permits or any other signage or documentation be attached to trees.

A for sale sign may be installed on any lot, vacant or with a house under construction or completed, the size not to exceed 18 inches x 24 inches. Said sign shall be installed on the front of the lot on a wooden or metal stake. In the case of a builder purchasing a lot, the sign may state "build to suit" with the builder's name, but may not exceed the stated 18 x 24 size.

In addition a builder sign may be installed on any lot, once the plans and specifications have been approved in writing by the DECLARANT OR OWNERS ASSOCIATION BOARD OF DIRECTORS. This sign may identify the builder and may include a rendering of the house to be constructed, but in any case may not exceed 16 square feet in size.

Once a house is under construction, there may be a builder sign and a real estate for sale sign, both of which must adhere to the sizes specified above.

No other signs may be erected on any lot. No signs may be installed at the entrance with the exception of For Sale Signs installed by Declarant.

18. Property Damage. Any damage to streets and curbs (if applicable), water meters or boxes (if applicable), drainage inlets(if applicable), street lights, street markers, mailboxes, walls, fences, etc. may be repaired by Hecht Development Co. and the cost of such repairs will be billed to the responsible Owner. If not paid promptly, the repair cost will be deducted from the Construction Escrow Deposit. If the Construction Escrow Deposit is not sufficient to cover the entire repair cost, the additional amount will be charged to and promptly paid by the Owner. If any telephone, cable TV, electrical, water or other utility lines(where applicable), are cut, it is the responsible party's obligation to report such an accident within thirty (30) minutes to appropriate utility company personnel; and any costs incurred in connection with repairing such damage shall be borne by the responsible party.
19. General Builder Responsibilities. Builders are encouraged to maintain strict control over subcontractors to minimize soil and mud build-up in streets. Planning the home construction with erosion control measures specifically in mind will be crucial to the success of each builder in WYNSWEPT. In addition to controlling erosion, builders are encouraged to develop Lot plans which preserve natural wooded areas wherever possible and which minimize Lot grading and disturbance. Alignment of utilities and access should be planned to minimize the cutting of mature trees. The total impervious cover (including buildings, driveways, walks, etc.) must not exceed 24% of the total Lot area and will be checked as part of the building permit process.

Builders are encouraged to be guardians against:

- Excessive trash build-up and/or disposal on the project either on Lots or in Common Areas;
- Changing of oil, maintenance of equipment, or disposal of chemicals or paint resulting in spills on the Lots or into the storm drainage system for WYNSWEPT;
- Use of excessive amounts of fertilizer or herbicides on seeded areas;
- Destruction or modification of any part of the permanent storm drainage system for WYNSWEPT;
- Unpermitted burial of stumps or other debris;

SCHEDULE A
WYNSWEPT

LOT _____

APPLICATION FOR PRELIMINARY DESIGN APPROVAL

Submit this form with two (2) copies of preliminary house plans and two (2) site plans, along with a Three Hundred Twenty-Five Dollar (\$325.00) check made payable to WYNSWEPT OWNERS ASSOCIATION. One copy of the plans will be kept in the DECLARANT OR OWNERS ASSOCIATION BOARD OF DIRECTORS's files and one copy will be returned to you.

Name of Lot Owner: _____

Address: _____

Telephone: Work _____ Home _____

I. Preliminary Site Plan (1" = 40')

Location (with dimensions and materials) should be illustrated for each of the following site improvements on the Building Envelope Lot Plan:

- A. House and Other Improvements (garage, decks, patios, play equipment, etc.) within Building Envelope and/or Development Envelope.
- B. Front, rear, and side yard setbacks dimensioned
- C. Driveway, sidewalks, and easements as shown on recorded plat
- D. Fences and walls (including retaining walls)

II. Preliminary Floor Plans and Exterior Elevations (1/4" = 1'-0")

Heated finished square footage;

_____	First Floor
_____	Second Floor
_____	Third Floor
_____	Basement
_____	Total

DECLARANT OR OWNERS ASSOCIATION BOARD OF DIRECTORS Required and Suggested Modifications:

Required: _____

Suggested: _____

Advisory Design Professional:

By: _____ Date: _____

WYNSWEPT DECLARANT OR OWNERS ASSOCIATION BOARD OF DIRECTORS

By: _____ Date: _____

PRELIMINARY REVIEW DOES NOT CONSTITUTE EITHER FINAL PLAN APPROVAL OR AUTHORIZATION TO COMMENCE CONSTRUCTION. SEE ARCHITECTURAL GUIDELINES AND APPLICATION FOR FINAL DESIGN APPROVAL FOR THE APPROPRIATE STEPS TO FOLLOW TO ANY CONSTRUCTION. THANK YOU.

SCHEDULE B

WYNSWEPT

LOT _____

APPLICATION FOR FINAL DESIGN APPROVAL

Submit this form with two (2) sets of final building plans and specifications, two (2) site plans and two (2) erosion control plans, with a Three Hundred Twenty-Five dollar (\$325.00) check made payable to WYNSWEPT OWNERS ASSOCIATION unless fee already paid in preliminary-submittal.

Name of Lot Owner: _____

Address: _____

Telephone: Work _____ Home _____

Builder: _____

I. Final Site Plan (1" -40')

Location (with dimensions and materials) should be illustrated for each of the following site improvements on the Building Envelope Lot Plan:

- A. Grading plan with 2' contour topography. (show proposed drainage plan)
- B. House and Other Improvements (driveway, sidewalk, garage, decks, patios, fences and walls (including retaining walls), etc.
- C. Front, rear, and side yard setbacks dimensioned, and utility easements as shown on recorded plat.

II. Final House Plans (1/4" - 1'-0")

Garage: # of Cars: _____

Home Square Footage:

_____ Total Heated Square Feet

_____ Total Overall Square Feet

III. Final House Elevations (1/4" - 1'-0")

Front, sides, and rear elevations shown

IV. Exterior Specifications: (must be completed prior to DECLARANT OR OWNERS ASSOCIATION BOARD OF DIRECTORS approval) Submit samples with manufacturer specifications.

V. Roof shown in plan view.

VI. Materials and Colors- SUBMISSION OF COLOR AND MATERIAL SAMPLES REQUIRED.

	<u>Material</u>	<u>Color</u>
Foundation:	_____	_____
Ext. Veneer Primary:	_____	_____
Ext. Veneer Secondary:	_____	_____
Ext. Trim:	_____	_____
Front Door:	_____	_____
Shutters:	_____	_____
Garage Door:	_____	_____
Roof:	_____	_____
Windows:	_____	_____
Other:	_____	_____

VII. DECLARANT OR OWNERS ASSOCIATION BOARD OF DIRECTORS Modifications:

Required: _____

Suggested: _____

VIII. Final Design Approval:

_____ Granted as noted above; however, construction start is subject to Approval to Commence Work.
_____ Granted as submitted; however, construction start is subject to A Approval to Commence Work.
_____ Denied as noted above.

Reviewed and Approved By:

Advisory Design Professional:

By: _____ Date: _____

WYNSWEPT DECLARANT OR OWNERS ASSOCIATION BOARD OF DIRECTORS

By: _____ Date: _____

SCHEDULE C
WYNSWEPT

LOT _____

APPLICATION FOR LANDSCAPE PLANS AND SPECIFICATIONS APPROVAL

REQUIRED INFORMATION:

Submission Date _____

Lot Number _____

Lot Owner _____ Phone Number _____

Landscape Contractor _____ Phone Number _____

Landscape Architect/Designer _____ Phone Number _____

Projected Construction Initiation Date _____

Projected Construction Completion Date _____

Lot Owner Signature _____ Date _____

Note: All pertinent information as outlined in the Landscape Guidelines shall be included on the plan submission prior to plan review consideration

This landscape plan is submitted for: _____ Preliminary _____ Final _____ Upgrade Review

The submitting party shall fill in all information above this line; Submit this form along with four copies of Landscape Plans directly to the reviewing Landscape Architect (contact DECLARANT OR OWNERS ASSOCIATION BOARD OF DIRECTORS coordinator for the current address).

DECLARANT OR OWNERS ASSOCIATION BOARD OF DIRECTORS PLAN REVIEW: The following action was taken subsequent to plan review:

_____ Approved with the condition that all plants be installed as represented on the approved plan without additions, deletions, or size modifications, unless approved in writing by the DECLARANT OR OWNERS ASSOCIATION BOARD OF DIRECTORS.

_____ Contingent Approval - The plan as submitted does not meet the requirements of the DECLARANT OR OWNERS ASSOCIATION BOARD OF DIRECTORS, however approval will be given if the following required changes are made in full:

_____ Disapproved (revise and resubmit plans) for the following reasons:

REVIEWED AND APPROVED BY:
WYNSWEPT DECLARANT OR OWNERS
ASSOCIATION BOARD OF DIRECTORS

By: _____ Date: _____

FINAL REVIEW _____ Approved _____ Disapproved

Reason for Disapproval: _____

SCHEDULE D

WYNSWEPT

REQUEST FOR FINAL INSPECTION

Lot Number: _____ Date: _____

Owner's Name: _____

Owner's Address: _____

Owner's Phone / Fax: _____

Requested Date of Inspection: _____

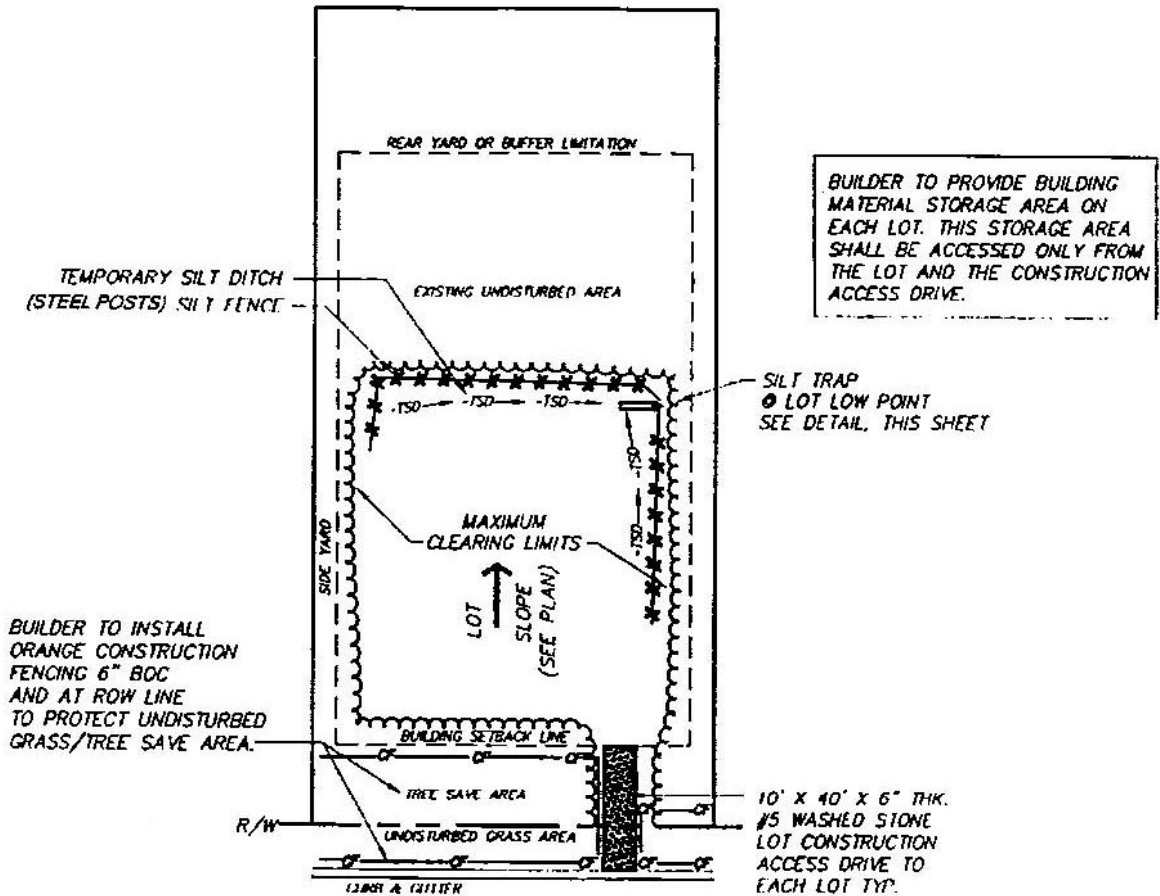
I do hereby certify in good faith that the contracted structure on said lot does conform to the Standard Building Code, local codes, and the WYNSWEPT Architectural Control Committee requirements and standards and the final plans as approved by the Architectural Control Committee. All site work, landscaping, cleaning, removal of temporary utilities and repair of damage to rights of way and common areas have been implemented.

Owner's signature: _____ Date: _____

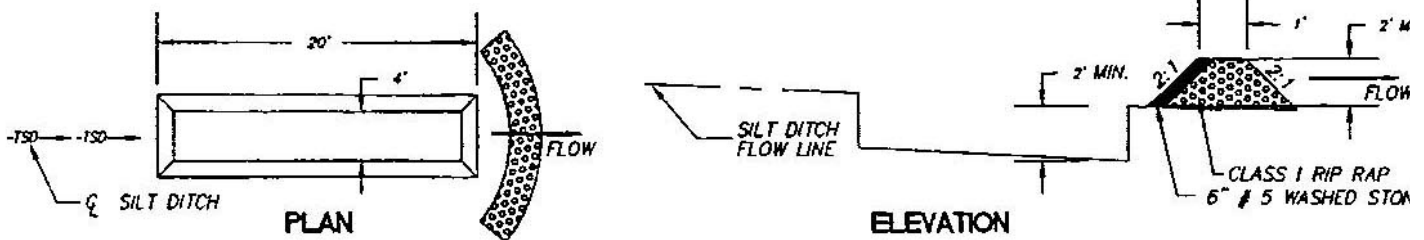
DECLARANT OR OWNERS ASSOCIATION BOARD OF DIRECTORS

Signature: _____ Date: _____

SCHEDULE E
WYNSWEPT
GENERAL EROSION CONTROL NOTES

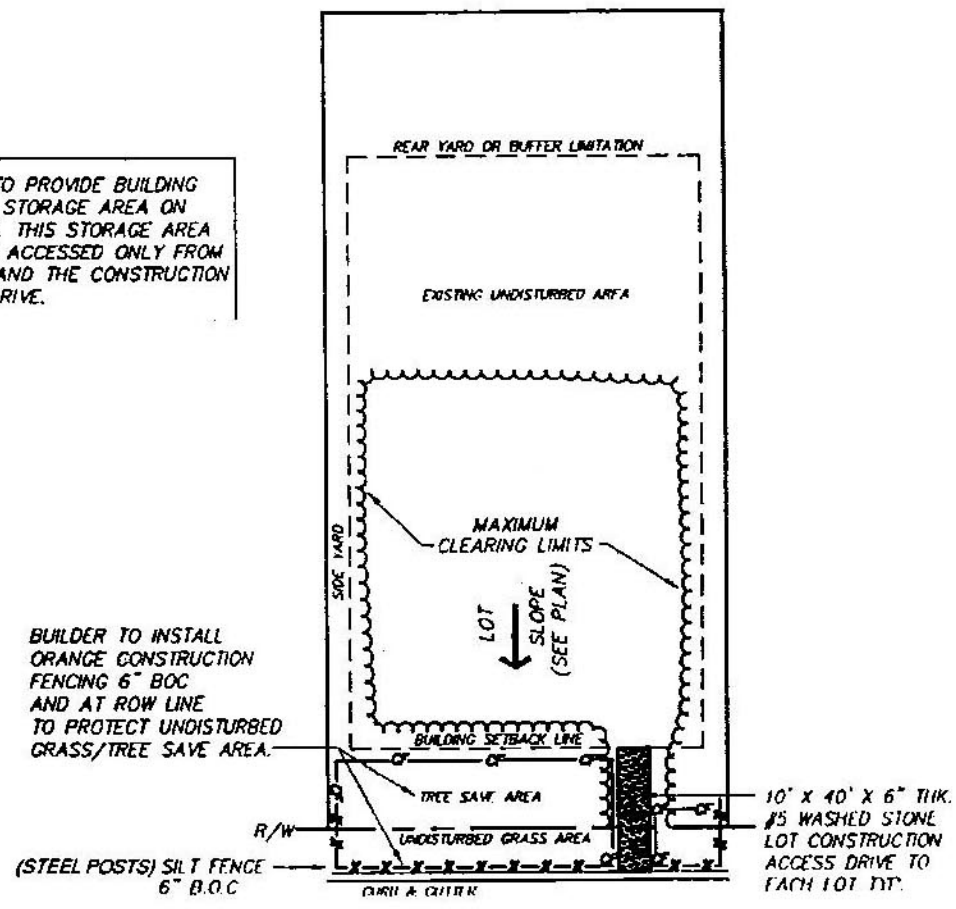


TYPICAL LOT DEVELOPMENT EROSION CONTROL
LOT SLOPING AWAY FROM STREET



SILT TRAP DETAIL

BUILDER TO PROVIDE BUILDING MATERIAL STORAGE AREA ON EACH LOT. THIS STORAGE AREA SHALL BE ACCESSED ONLY FROM THE LOT AND THE CONSTRUCTION ACCESS DRIVE.

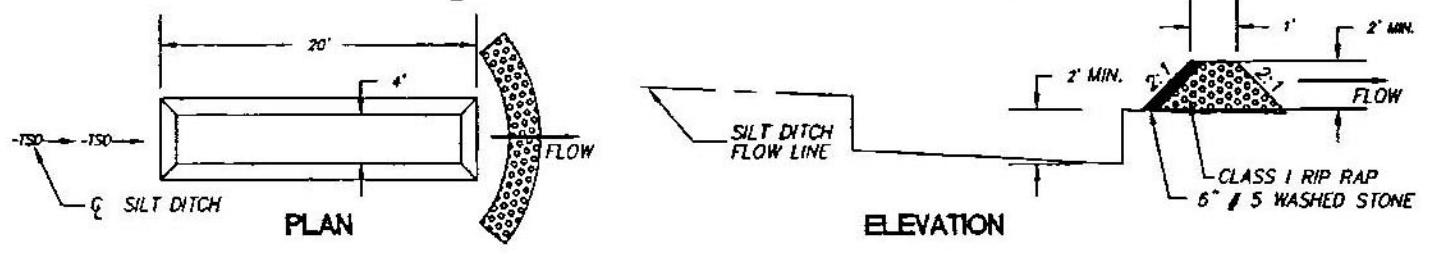


BUILDER TO INSTALL ORANGE CONSTRUCTION FENCING 6" BOC AND AT ROW LINE TO PROTECT UNDISTURBED GRASS/TREE SAVE AREA.

10' X 40' X 6" THK. #5 WASHED STONE LOT CONSTRUCTION ACCESS DRIVE TO EACH LOT DT.

TYPICAL LOT DEVELOPMENT EROSION CONTROL

LOT SLOPING TOWARD STREET



SILT TRAP DETAIL

1. Erosion control measures shall be provided for each lot as it is developed.
2. The owner shall be responsible for installing and maintaining the erosion control measures for each lot owned by such owner.
3. The owner shall install a #5 washed stone construction access to each lot owned by such owner. Access to each lot shall be via this drive only. The owner shall not encroach or allow any encroachment into the undisturbed grass area between the and the right-of-way line with materials or vehicles.
4. The owner shall provide a material storage area on each lot owned by such owner. This storage area shall be accessed only from the lot or the construction access drive.
5. The typical lot erosion control measures shown shall be field located and adjusted to reflect the final grades and actual field conditions of each lot.
6. The owner shall provide maintenance inspections of all lot erosion control measures on a daily basis and after rainfall. Repairs shall be performed immediately.
7. The owner shall at all times remain cognizant of and in obedience with the restriction prohibiting clearing, grading or construction of any kind.

SCHEDULE F

WYNSWEPT

RECOMMENDED PLANT LIST

Appropriate and aesthetically pleasing landscaping of individual Lots at WYNSWEPT is integral to the success of the community as a whole. A list of recommended plant materials that thrive in our region is provided for use by Builders, Lot Owners, and landscape contractors. The list represents a core group of plants, evergreen and deciduous, flowering and non-flowering, of various sizes at maturity, which perform well in our area. The list is not absolutely complete, and naturally other plants not appearing on our list are worthy of consideration. The intention is to provide a group of plants which are well-suited to our geographic location and which exhibit desirable ornamental characteristics. Many of the plants listed are indigenous (native) to our region: and several display desirable characteristics such as drought tolerance and tolerance of heavy (clay) soils. Local plant nurseries should be consulted to obtain specific information on the improved varieties that may be available and the sun/shade exposure requirements of each plant.

Street Trees/Shade Trees:

Red Maple, October Glory, Sunset, Autumn Flame	Water Oak
Legacy Sugar Maple	Purpleleaf Beech
Southern Red Oak	Linden (Littleleaf, American)
European Mountain Ash	Bloodgood London Planetree
Ginko Biloba (male only)	Zelkova
Shumard Oak	Willow Oak
Chinese Elm	

Large-Maturing Evergreen Trees:

Deodar Cedar	American Holly
Southern Magnolia	Cryptomeria Japonica (protected)
Austrian Pine	Loblolly Pine
Norway Spruce	Nellie R. Stevens Holly
Fosters Holly	Emily Bruner Holly
Pyramidal Arborvitac	Savannah Holly
Bald Cypress	

DECLARANT OR OWNERS ASSOCIATION BOARD OF DIRECTORSent Trees (Flowering):

Kwanzan Cherry	Viburnum Apulus (Japanese Snowball)
Yoshino Cherry	Crape Myrtle species
Okame Cherry	Weeping Japanese Cherry
Sourwood	White Dogwood
Vitex (Chase Tree)	Kousa Dogwood
Styrax Japonica (Japanese Snowbell)	Pink Dogwood
Smoketree	Red Dogwood
Crabapple (improved varieties)	Pagoda Tree
Washington Hawthorn	Purpleleaf Plum
Eastern Redbud	Saucer Magnolia
Star Magnolia	Sweetbay Magnolia
White Fringetree	Witch Hazel
Amelanchier (protected)	Golden-rain Tree

DECLARANT OR OWNERS ASSOCIATION BOARD OF DIRECTORSent Trees (nonflowering):

Black Gum	Chinese Pistache
-----------	------------------

Wax Myrtle
Green Japanese Maple
Trident Maple
Thornless Honey Locust
Carolina Cherry Laurel

Bloodgood Japanese Maple
Amur Maple
American Hornbeam
Heritage River Birch

Evergreen Shrubs:

Holly Species (i.e., Dwarf Burford Holly, Compacta Holly, Helleir Holly, etc.)
Ligustrum Species
Rhododendron Species (Carolina, Catawba, etc.)
Azalea
Laurel "species"
Camellia Sasanqua (protected)
Cypress and False Cypress Species
Nandina Species
Was Myrtle
Cotoneaster Species (Bearberry, Rockspray)
Abelia
Lorapetalum

Boxwood
Euonymus Species
Pieris
Aucuba
Camellia Japonica (protected)
Gardenia (protected)
Juniper Species
Plum Yew
Cleyera Japonica
Osthmanthus "species"
Inkberry
Mahonia
Dwarf India Hawthorn

Deciduous Shrubs:

Althea
Spirea Species
Butterfly Bush
Flowering Quince
Hydrangea "species"
Sweetspice
Dwarf Crape Myrtle
Azalea

Barberry Species
Burning Bush Euonymus
Fortythia
Shrub Roses
Viburnum Species
Mock Orange
Weigela

Groundcovers and Vines:

Periwinkle
Euonymus Fortunei "coloratus"
Shore Juniper
Lirope
Santolina
Ajuga
Ferns

Pachysandra
Asian Jasmine
Sarcococca
Mondo Grass
Lady Banks Rose
Carolina Jessamine
Celmantis "species"

Perennials:

Sedum Species (Autumn Joy, etc.)
Coreopsis
Iris
Balloon Flower
Liatris
Primrose
Coneflower
Verbena
Dianthus
Ornamental Grasses
Chrysanthemum


Rudbeckia
Daylily Species
Hosta Species
Croal Bells
Ferns
Monarda
Shasta Daisy
Lillies
Sage
Aster

SCHEDULE G

Wynswept

MAILBOX

The Windsor



Description

2 ½" Square Post

Ball Finial

6" Round Newspaper Holder

8 x 12 Utility Bracket

Powder Coated Steel

#2 Rural Solar Mailbox

Vinyl Numbers

